

NOTICE!!

These documents have been scanned!

Do not place un-scanned documents beneath this notice!

Do not remove this notice from this file!

GPO Jacket No. 560-102
Print Order 61540
Rise Business Services, LLC
Job=AZ15 5/23/2019



Box Number= AZ15087



Claim Begin-End: AMC386105-AMC386108

1 Initial Receipt



AZ15087-11

AMC385403-AMC386592

United States Department of the Interior
Bureau of Land Management
 BUSINESS & SUPPORT SVCS DIV
 ONE N CENTRAL AVE SUITE 800
 PHOENIX, AZ 85004 -4427
 Phone: (602) 417-9200

Receipt

No:

1580169

Transaction #: 1632216

Date of Transaction: 10/05/2007

ENTERED INTO COMPUTER

CUSTOMER: KEVIN MOSSER
 820 MONDELL ST
 THERMOPOLIS, WY 82443

10/23/07 Dgg

LINE #	QTY	DESCRIPTION	REMARKS	UNIT PRICE	TOTAL
1	4.00	LOCATABLE MINERALS / MINING CLAIMS- NEW, UNADJUD, ONE OR MORE AUTH NOS / NEW MINING CLAIM PROCESSING FEE \$15 (1930) CASES: AMC386105/\$15.00, AMC386106/\$15.00, AMC386107/\$15.00, AMC386108/\$15.00		- n/a -	60.00
2	4.00	LOCATABLE MINERALS / MINING CLAIMS- NEW, UNADJUD, ONE OR MORE AUTH NOS / NEW MINING CLAIM LOCATION FEE \$30 (1993) CASES: AMC386105/\$30.00, AMC386106/\$30.00, AMC386107/\$30.00, AMC386108/\$30.00		- n/a -	120.00
3	4.00	LOCATABLE MINERALS / MINING CLAIMS- NEW, UNADJUD, ONE OR MORE AUTH NOS / NEW MINING CLM MAINT FEE \$125 (1993) CASES: AMC386105/\$125.00, AMC386106/\$125.00, AMC386107/\$125.00, AMC386108/\$125.00	MAINT 2008 (4)	- n/a -	500.00
TOTAL:					\$680.00

PAYMENT INFORMATION

1	AMOUNT:	\$680.00	POSTMARKED:	N/A
	TYPE:	CASH	RECEIVED:	10/05/2007
	NAME:	MOSSER, KEVIN 820 MONDELL ST THERMOPOLIS WY 82443		

REMARKS

This receipt was generated by the automated BLM Collections and Billing System and is a paper representation of a portion of the official electronic record contained therein.

NOTICE!!

These documents have been scanned!

Do not place un-scanned documents beneath this notice!

Do not remove this notice from this file!

GPO Jacket No. 560-102
Print Order 61540
Rise Business Services, LLC
Job=AZ15 5/23/2019



Box Number= AZ15087



Claim Begin-End: AMC386105-AMC386108

2 Correspondence



AZ15087-11

AMC385403-AMC386592

**NO
DOCUMENTS
FOUND**

NO DOCUMENTS FOUND
NO DOCUMENTS FOUND

NOTICE!!

These documents have been scanned!

Do not place un-scanned documents beneath this notice!

Do not remove this notice from this file!

GPO Jacket No. 560-102
Print Order 61540
Rise Business Services, LLC
Job=AZ15 5/23/2019



Box Number= AZ15087



Claim Begin-End: AMC386105-AMC386108

3 Transfers



AZ15087-11

AMC385403-AMC386592

**NO
DOCUMENTS
FOUND**

NO DOCUMENTS FOUND
NO DOCUMENTS FOUND

NOTICE!!

These documents have been scanned!

Do not place un-scanned documents beneath this notice!

Do not remove this notice from this file!

GPO Jacket No. 560-102
Print Order 61540
Rise Business Services, LLC
Job=AZ15 5/23/2019




Box Number= AZ15087



Claim Begin-End: AMC386105-AMC386108

4 Annual Filings



AZ15087-11

AMC385403-AMC386592

469

386105
404905

YML

Form 3830-2
(January 2017)

UNITED STATES
DEPARTMENT OF THE INTERIOR
BUREAU OF LAND MANAGEMENT
MAINTENANCE FEE WAIVER CERTIFICATION

FORM APPROVED
OMB NO. 1004-0114
Expires: January 31, 2020

SEE INSTRUCTIONS ON PAGE 2

- This small miner waiver is filed for the assessment year beginning on September 1, 2019 and ending on September 1, 2020.
- The undersigned and all related parties owned ten or fewer mining claims, mill, or tunnel sites located and maintained on Federal lands in the United States of America on September 1, 2019.
- The undersigned have performed the assessment work required by law for each mining claim listed prior to filing this waiver and understand that by filing this form, the undersigned must file an affidavit of assessment work with the Bureau of Land Management (BLM) by the December 30th following the filing of this waiver.
- The undersigned understand that if the assessment work obligation has not yet come due under 30 U.S.C. 28 (for those claims in their first assessment year only), a notice of intent to hold reciting this condition must be recorded by the December 30th following the filing of this waiver.
- The undersigned understand that mill and tunnel sites may also be listed on this waiver and be waived from payment of the maintenance fee, and that a notice of intent to hold for these sites is required to be filed with the BLM by the December 30th following the filing of this waiver.
- The undersigned understand and acknowledge that pursuant to 43 U.S.C. 1212 and 18 U.S.C. 1001, the filing or recording of a false, fictitious, or fraudulent document with the BLM may result in a fine of up to \$250,000, a prison term not to exceed five years, or both.
- The mining claims, mill or tunnel sites for which this waiver from payment of the maintenance fees is requested are:

CLAIM OR SITE NAME	BLM RECORDATION SERIAL NUMBER
1. Nueva Alaska ✓	AMC 386105
2. New Desert	AMC 386106
3. New Glory #1	AMC 386107
4. New Glory #2	AMC 386108
5. RV - #1	AMC 404905
6. RV - #2	AMC 404906
7.	
8.	
9.	
10.	

RECEIVED
BLM AT STATE OFFICE
2019 SEP - 3 P 2:36
PHOENIX, ARIZONA

The owner(s) (claimants) of the above mining claims and sites are:

Kevin L. Mosser / Mosser Mining & Minerals, L.L.C.

 (Owner's Name - Please Print)

1028 Amoretti Street

 (Owner's Mailing Address)

Kevin Mosser 8/24/19

 (Owner's Signature)

Thermopolis WY 82443

 (City) (State) (Zip Code)

 (Owner's Name - Please Print)

 (Owner's Mailing Address)

 (Owner's Signature)

 (City) (State) (Zip Code)

 (Owner's Name - Please Print)

 (Owner's Mailing Address)

 (Owner's Signature)

 (City) (State) (Zip Code)

 (Owner's Name - Please Print)

 (Owner's Mailing Address)

 (Owner's Signature)

 (City) (State) (Zip Code)

BY: *[Signature]*

#4553722 *[Signature]*

UNITED STATES
DEPARTMENT OF THE INTERIOR
BUREAU OF LAND MANAGEMENT

MAINTENANCE FEE WAIVER CERTIFICATION

FORM APPROVED
OMB NO. 1004-0114
Expires: January 31, 2020

SEE INSTRUCTIONS ON PAGE 2

563

386105
404905

[Handwritten Signature]

- This small miner waiver is filed for the assessment year beginning on September 1, 2018 and ending on September 1, 2019.
- The undersigned and all related parties owned ten or fewer mining claims, mill, or tunnel sites located and maintained on Federal lands in the United States of America on September 1, 2018.
- The undersigned have performed the assessment work required by law for each mining claim listed prior to filing this waiver and understand that by filing this form, the undersigned must file an affidavit of assessment work with the Bureau of Land Management (BLM) by the December 30th following the filing of this waiver.
- The undersigned understand that if the assessment work obligation has not yet come due under 30 U.S.C. 28 (for those claims in their first assessment year only), a notice of intent to hold reciting this condition must be recorded by the December 30th following the filing of this waiver.
- The undersigned understand that mill and tunnel sites may also be listed on this waiver and be waived from payment of the maintenance fee, and that a notice of intent to hold for these sites is required to be filed with the BLM by the December 30th following the filing of this waiver.
- The undersigned understand and acknowledge that pursuant to 43 U.S.C. 1212 and 18 U.S.C. 1001, the filing or recording of a false, fictitious, or fraudulent document with the BLM may result in a fine of up to \$250,000, a prison term not to exceed five years, or both.
- The mining claims, mill or tunnel sites for which this waiver from payment of the maintenance fees is requested are:

CLAIM OR SITE NAME	BLM RECORDATION SERIAL NUMBER
1. Nueva Alaska	AMC386105 (913)
2. New Desert	AMC386106
3. New Glory #1	AMC386107
4. New Glory #2	AMC386108
5. RV - 1	AMC404905
6. RV - 2	AMC404906
7.	
8.	
9.	
10.	

RECEIVED
 BLM AZ STATE OFFICE
 2018 SEP - 4 A 11: 51
 PHOENIX, ARIZONA

The owner(s) (claimants) of the above mining claims and sites are:

10 ct
Kevin L. Mosser

(Owner's Name - Please Print)
1028 Amoretti Street ✓

(Owner's Mailing Address)

Kevin Mosser 8/29/18

(Owner's Signature)
Thermopolis WY 82443

(City) (State) (Zip Code)

(Owner's Name - Please Print)

(Owner's Mailing Address)

(Owner's Signature)

(City) (State) (Zip Code)

(Owner's Name - Please Print)

(Owner's Mailing Address)

AZ 483
ENTERED SEP 14 2018
JB

(Owner's Signature)

(City) (State) (Zip Code)

(Owner's Name - Please Print)

(Owner's Mailing Address)

(Owner's Signature)

(City) (State) (Zip Code)

MW/PB

4257954

(Owner's Name - Please Print)	(Owner's Signature)
(Owner's Mailing Address)	(City) (State) (Zip Code)
(Owner's Name - Please Print)	(Owner's Signature)
(Owner's Mailing Address)	(City) (State) (Zip Code)
(Owner's Name - Please Print)	(Owner's Signature)
(Owner's Mailing Address)	(City) (State) (Zip Code)
(Owner's Name - Please Print)	(Owner's Signature)
(Owner's Mailing Address)	(City) (State) (Zip Code)

18 U.S.C. 1001 and 43 U.S.C. 1212 make it a crime for any person knowingly and willfully to make to any department or agency of the United States any false, fictitious or fraudulent statements or representations as to any matter within its jurisdiction.

INSTRUCTIONS

1. This certification is made under the provisions of 43 U.S.C. § 1744 and 30 U.S.C. §28-28k and the regulations thereunder (43 CFR Part 3830).
2. The claimant(s) must fill in the dates in paragraph 1 for the beginning and ending of the assessment year for which this waiver is sought.
3. The claimant(s) must fill in the date in paragraph 2 for the beginning of the assessment year for which this waiver is sought.
4. All claim and site names and BLM serial numbers must be listed for the mining claims, mill sites, and tunnel sites for which the waiver is sought.
5. All owners of the mining claims, mill sites, and tunnel sites and their addresses must be given.
6. This waiver form must be signed by all the claimants or their designated agent, in original form. If an agent is designated, a notarized designation of agent, signed by all of the claimants with proper address given, must be submitted with this waiver.
7. This form must be filed no later than September 1st for the upcoming assessment year in the BLM State Office where the mining claims or sites are recorded, or the waiver cannot be granted by the BLM. (Example: To obtain a waiver for the assessment year 2012, which begins on September 1, 2011, you must qualify for and file for a waiver no later than September 1, 2011, in the proper BLM State Office.)
8. For all mining claims which require assessment work, you must record an affidavit of labor on or before the December 30th immediately following the filing of this waiver. For all other mining claims or sites waived, you must record a notice of intent to hold on or before the December 30th immediately following the filing of this waiver.
9. Mill and tunnel sites may also be listed on this waiver and be waived from payment of the maintenance fee. A notice of intent to hold for these sites is required to be filed by the December 30th following the filing of this waiver.

FOR OFFICIAL USE ONLY

386105
404905

STATE OF ARIZONA

AFFIDAVIT OF ANNUAL ASSESSMENT WORK
FOR MAINTENANCE OF MINING CLAIM(S) AND SITE(S)

TO ALL WHOM IT MAY CONCERN:

The undersigned, Kevin L. Mosser, certifies that at least **ONE HUNDRED DOLLARS** **{\$100.00}** of labor and expense was performed per claim as the required annual assessment work for the assessment year beginning / ending on September 1st, 2018, for the mining claims listed below.

Name(s) of Claim(s) or Site(s):	BLM Serial Number(s):
<u>Nueva Alaska</u>	<u>AMC 386105</u>
<u>New Desert</u>	<u>AMC 386106</u>
<u>New Glory #1</u>	<u>AMC 386107</u>
<u>New Glory #2</u>	<u>AMC 386108</u>
<u>RV- # 1</u>	<u>AMC 404905</u>
<u>RV- # 2</u>	<u>AMC 404906</u>

RECEIVED
BLM AZ STATE OFFICE
2018 SEP - 4 A 11: 52
PHOENIX ARIZONA

The afore mentioned assessment work was made for the purposes of holding and maintaining said claims in good standing, and to further develop the mineral potential of these claims in the future.

Name and mailing address of the owner or claimant:

Kevin L. Mosser
Mosser Mining & Minerals
1028 Amoretti Street
Thermopolis, WY 82443
(307) 864-4090

Dated this 29th day of August, 2018.

By: Kevin L. Mosser
(Owner, Claimant, Agent)

Subscribed, sworn to, and acknowledged before me,
This 29th day of August, 2018 by Kevin L. Mosser.

Karen Slocum (Notary Public)
Karen Slocum, Notary Public

4257954

KAREN SLOCUM - NOTARY PUBLIC
COUNTY OF HOT SPRINGS STATE OF WYOMING
ENTERED
SEP 13 2018
BY: RAM

U.S. Department of the Interior
Bureau of Land Management
Arizona State Office
One North Central Avenue; Ste. 800
Phoenix, AZ 85004-4427

RECEIVED
BLM AZ STATE OFFICE
2018 SEP -4 A 11:51
PHOENIX, ARIZONA

Dear BLM Representative:

August 29, 2018

Please Find enclosed a copy of my Maintenance Fee Waiver Certification, a copy of my Affidavit of Assessment Work for the 2018 fiscal year, stating that I have completed the required Assessment Work for my 6-claims in Arizona, and a payment of \$60.00 to cover the filing costs.

Please append the enclosed document to the necessary files, and if possible send a "physical" receipt for the filing to the address below.

Thank You,



Kevin L. Mosser
1028 Amoretti Street
Thermopolis, WY
82443

PRESS FIRMLY TO SEAL

PRESS FIRMLY TO SEAL



1007



85004

U.S. POSTAGE PAID
PME 2-Day
THERMOPOLIS, WY
82443
AUG 29 18
AMOUNT

\$24.70

R2304W121576-05

PRIORITY MAIL EXPRESS™

OUR FASTEST SERVICE IN THE U.S.

RECEIVED
BLM AZ STATE OFFICE
2018 SEP -4 A 11:51
PHOENIX, ARIZONA

WHEN USED INTERNATIONALLY,
A CUSTOMS DECLARATION
LABEL MAY BE REQUIRED.



EP13F July 2013 OD: 12.5 x 9.5



PS1000100006

VISIT US AT USPS.COM[®]
ORDER FREE SUPPLIES ONLINE



EL936134220US

INTERNATIONAL USE



PRIORITY MAIL EXPRESS™

CUSTOMER USE ONLY

FROM: (PLEASE PRINT) PHONE (307) 921 2977
Kevin Mosser
1023 Amoratti St.
Thermopolis, WY 82443

PAYMENT BY ACCOUNT (if applicable)

DELIVERY OPTIONS (Customer Use Only)

SIGNATURE REQUIRED Note: The mailer must check the "Signature Required" box if the mailer: 1) Requires the addressee's signature; OR 2) Purchases additional insurance; OR 3) Purchases COD service; OR 4) Purchases Return Receipt service. If the box is not checked, the Postal Service will leave the item in the addressee's mail receptacle or other secure location without attempting to obtain the addressee's signature on delivery.

Delivery Options

No Saturday Delivery (delivered next business day)
 Sunday/Holiday Delivery Required (additional fee, where available*)
 10:30 AM Delivery Required (additional fee, where available*)
 Refer to USPS.com or local Post Office* for availability.

TO: (PLEASE PRINT) PHONE ()
U.S. Dept of Interior
BLM - Arizona State Office
ONE North Central Av., Suite 300
Phoenix AZ
85004-4427

■ For pickup or USPS Tracking™, visit USPS.com or call 800-222-1811.
 ■ \$100.00 insurance included.

ORIGIN (POSTAL SERVICE USE ONLY)

1-Day 2-Day Military DPO

PO ZIP Code 82443	Scheduled Delivery Date (MM/DD/YY) 9/21/18	Postage \$ 24.70
Date Accepted (MM/DD/YY) 9/24/18	Scheduled Delivery Time <input type="checkbox"/> 10:30 AM <input checked="" type="checkbox"/> 3:00 PM <input type="checkbox"/> 12 NOON	Insurance Fee \$
Time Accepted 3:47 PM	10:30 AM Delivery Fee \$	Return Receipt Fee \$
Special Handling/Fragile \$	Sunday/Holiday Premium Fee \$	Total Postage & Fees \$ 24.70
Weight lbs. 2 ozs.	Acceptance Employee Initials DJ	

DELIVERY (POSTAL SERVICE USE ONLY)

Delivery Attempt (MM/DD/YY)	Time <input type="checkbox"/> AM <input type="checkbox"/> PM	Employee Signature
Delivery Attempt (MM/DD/YY)	Time <input type="checkbox"/> AM <input type="checkbox"/> PM	Employee Signature

LABEL 11-B, OCTOBER 2016

PSN 7690-02-000-9996

3-ADDRESSEE COPY



UNITED STATES POSTAL SERVICE

This packaging is the property of the U.S. Postal Service® and is provided solely for use in sending Priority Mail Express™ shipments. Misuse may be a violation of federal law. This packaging is not for resale. EP13F © U.S. Postal Service; July 2013; All rights reserved.

United States Department of the Interior

Bureau of Land Management

DIV OF LANDS, MINRLS & ENERGY

ONE N CENTRAL AVE

PHOENIX, AZ 85004 -4427

Phone: 602-417-9200

Receipt

No: 4257954

Transaction #: 4373524	
Date of Transaction: 09/07/2018	
CUSTOMER:	
KEVIN MOSSER 1028 AMORETTI ST THERMOPOLIS, WY 82443-3016 US	

LINE #	QTY	DESCRIPTION	REMARKS	UNIT PRICE	TOTAL
1	1.00	LOCATABLE MINERALS / MINING CLAIMS- NOT NEW-UNADJUD, ONE AUTH NO. ONLY / MINING CLAIM MONEY RECEIVED CASES: AMC386105/\$60.00	POL 2018/6 WAV	- n/a -	60.00
TOTAL:					\$60.00

PAYMENT INFORMATION			
1	AMOUNT:	60.00	POSTMARKED: N/A
	TYPE:	CHECK	RECEIVED: 09/07/2018
	CHECK NO:	2320	
	NAME:	MOSSER, KEVIN 820 MONDELL ST THERMOPOLIS WY 82443-3016 US	

REMARKS

This receipt was generated by the automated BLM Collections and Billing System and is a paper representation of a portion of the official electronic record contained therein.

UNITED STATES
DEPARTMENT OF THE INTERIOR
BUREAU OF LAND MANAGEMENT
MAINTENANCE FEE WAIVER CERTIFICATION

475
[Handwritten Signature]

FORM APPROVED
OMB NO. 1004-0114
Expires: January 31, 2020

AMC 386105
404905

SEE INSTRUCTIONS ON PAGE 2

- This small miner waiver is filed for the assessment year beginning on September 1, 2017 and ending on September 1, 2018.
- The undersigned and all related parties owned ten or fewer mining claims, mill, or tunnel sites located and maintained on Federal lands in the United States of America on September 1, 2017.
- The undersigned have performed the assessment work required by law for each mining claim listed prior to filing this waiver and understand that by filing this form, the undersigned must file an affidavit of assessment work with the Bureau of Land Management (BLM) by the December 30th following the filing of this waiver.
- The undersigned understand that if the assessment work obligation has not yet come due under 30 U.S.C. 28 (for those claims in their first assessment year only), a notice of intent to hold reciting this condition must be recorded by the December 30th following the filing of this waiver.
- The undersigned understand that mill and tunnel sites may also be listed on this waiver and be waived from payment of the maintenance fee, and that a notice of intent to hold for these sites is required to be filed with the BLM by the December 30th following the filing of this waiver.
- The undersigned understand and acknowledge that pursuant to 43 U.S.C. 1212 and 18 U.S.C. 1001, the filing or recording of a false, fictitious, or fraudulent document with the BLM may result in a fine of up to \$250,000, a prison term not to exceed five years, or both.
- The mining claims, mill or tunnel sites for which this waiver from payment of the maintenance fees is requested are:

CLAIM OR SITE NAME	BLM RECORDATION SERIAL NUMBER
1. Nueva Alaska	AMC 386105
2. New Desert	AMC 386106
3. New Glory # 1	AMC 386107
4. New Glory # 2	AMC 386108
5. RV - # 1	AMC 404905
6. RV - # 2	AMC 404906
7.	
8.	
9.	
10.	

RECEIVED
BLM AZ STATE OFFICE
2017 SEP - 1 A 8:21
PHOENIX, ARIZONA
8/29/17

The owner(s) (claimants) of the above mining claims and sites are:

Kevin L. Mosser / Mosser Mining & Minerals, L.L.C.

Kevin Mosser

(Owner's Name - Please Print)

(Owner's Signature)

1028 Amoretti Street

Thermopolis

WY

82443

(Owner's Mailing Address)

(City)

(State)

(Zip Code)

(Owner's Name - Please Print)

(Owner's Signature)

(Owner's Mailing Address)

(City)

(State)

(Zip Code)

(Owner's Name - Please Print)

(Owner's Signature)

(Owner's Mailing Address)

(City)

(State)

(Zip Code)

(Owner's Name - Please Print)

(Owner's Signature)

(Owner's Mailing Address)

(City)

(State)

(Zip Code)

RECEIVED
BLM AZ STATE OFFICE
2017 SEP - 1 A 8:21
PHOENIX, ARIZONA

ENTERED
SEP 13 2017
BY: *[Signature]*

3971262

[Handwritten Signature]

(Owner's Name - Please Print)	(Owner's Signature)
(Owner's Mailing Address)	(City) (State) (Zip Code)
(Owner's Name - Please Print)	(Owner's Signature)
(Owner's Mailing Address)	(City) (State) (Zip Code)
(Owner's Name - Please Print)	(Owner's Signature)
(Owner's Mailing Address)	(City) (State) (Zip Code)
(Owner's Name - Please Print)	(Owner's Signature)
(Owner's Mailing Address)	(City) (State) (Zip Code)

18 U.S.C. 1001 and 43 U.S.C. 1212 make it a crime for any person knowingly and willfully to make to any department or agency of the United States any false, fictitious or fraudulent statements or representations as to any matter within its jurisdiction.

INSTRUCTIONS

1. This certification is made under the provisions of 43 U.S.C. § 1744 and 30 U.S.C. §28-28k and the regulations thereunder (43 CFR Part 3830).
2. The claimant(s) must fill in the dates in paragraph 1 for the beginning and ending of the assessment year for which this waiver is sought.
3. The claimant(s) must fill in the date in paragraph 2 for the beginning of the assessment year for which this waiver is sought.
4. All claim and site names and BLM serial numbers must be listed for the mining claims, mill sites, and tunnel sites for which the waiver is sought.
5. All owners of the mining claims, mill sites, and tunnel sites and their addresses must be given.
6. This waiver form must be signed by all the claimants or their designated agent, in original form. If an agent is designated, a notarized designation of agent, signed by all of the claimants with proper address given, must be submitted with this waiver.
7. This form must be filed no later than September 1st for the upcoming assessment year in the BLM State Office where the mining claims or sites are recorded, or the waiver cannot be granted by the BLM. (Example: To obtain a waiver for the assessment year 2012, which begins on September 1, 2011, you must qualify for and file for a waiver no later than September 1, 2011, in the proper BLM State Office.)
8. For all mining claims which require assessment work, you must record an affidavit of labor on or before the December 30th immediately following the filing of this waiver. For all other mining claims or sites waived, you must record a notice of intent to hold on or before the December 30th immediately following the filing of this waiver.
9. Mill and tunnel sites may also be listed on this waiver and be waived from payment of the maintenance fee. A notice of intent to hold for these sites is required to be filed by the December 30th following the filing of this waiver.

FOR OFFICIAL USE ONLY

RECEIVED
BLM AZ STATE OFFICE
2011 SEP - 1 A 8: 22
PHOENIX, ARIZONA

386105
404905

STATE OF ARIZONA

AFFIDAVIT OF ANNUAL ASSESSMENT WORK
FOR MAINTENANCE OF MINING CLAIM(S) AND SITE(S)

TO ALL WHOM IT MAY CONCERN:

The undersigned, Kevin L. Mosser, certifies that at least **ONE HUNDRED DOLLARS** **{\$100.00}** of labor and expense was performed per claim as the required annual assessment work for the assessment year beginning / ending on September 1st, 2017, for the mining claims listed below.

Name(s) of Claim(s) or Site(s):	BLM Serial Number(s):
<u>Nueva Alaska</u>	<u>AMC 386105</u>
<u>New Desert</u>	<u>AMC 386106</u>
<u>New Glory #1</u>	<u>AMC 386107</u>
<u>New Glory #2</u>	<u>AMC 386108</u>
<u>RV- # 1</u>	<u>AMC 404905</u>
<u>RV- # 2</u>	<u>AMC 404906</u>

The afore mentioned assessment work was made for the purposes of holding and maintaining said claims in good standing, and to further develop the mineral potential these claims in the future.

Name and mailing address of the owner or claimant:

Kevin L. Mosser
Mosser Mining & Minerals
1028 Amoretti Street
Thermopolis, WY 82443
(307) 864-4090

RECEIVED
BLM AZ STATE OFFICE
2017 SEP - 1 A 10 22
PHOENIX, ARIZONA

Dated this 29th day of August, 2017.

By: [Signature]
(Owner, Claimant, Agent)

Subscribed, sworn to, and acknowledged before me,
This 29 day of Aug, 2017 by Kevin L. Mosser.

Patricia A Hughes (Notary Public)

PATRICIA A. HUGHES NOTARY PUBLIC
COUNTY OF HOT SPRINGS STATE OF WYOMING
My Commission Expires June 19, 2018

ENTERED
SEP 14 2017
BY: [Signature]

U.S. Department of the Interior
Bureau of Land Management
Arizona State Office
One North Central Avenue; Ste. 800
Phoenix, AZ 85004-4427

RECEIVED
BLM AZ STATE OFFICE
2017 SEP - 1 A 8: 21
PHOENIX, ARIZONA

Dear BLM Representative:

August 29th, 2017

Please Find enclosed a copy of my **Maintenance Fee Waiver Certification**, a copy of my **Affidavit of Assessment Work** for the 2017 fiscal year, stating that I have completed the required Assessment Work for my 6-claims in Arizona, and **a payment of \$60.00** to cover the filing costs.

Please append the enclosed document to the necessary files, and if possible send a "physical" receipt for the filing to the address below.

Thank You,

Kevin L. Mosser
1028 Amoretti Street
Thermopolis, WY
82443

PRESS FIRMLY TO SEAL

PRESS FIRMLY TO SEAL



1007



85004

U.S. POSTAGE
PAID
THERMOPOLIS, WY
82443
AUG 29, 17
AMOUNT
\$23.75
R2304W121576-04



This envelope is made from post-consumer waste. Please recycle - again.

PRIORITY ★ MAIL ★ EXPRESS™

OUR FASTEST SERVICE IN THE U.S.

WHEN USED INTERNATIONALLY,
A CUSTOMS DECLARATION
LABEL MAY BE REQUIRED.



EPI3F July 2013 OD: 12.5 x 9.5



PS10001000006

VISIT US AT **USPS.COM**®
ORDER FREE SUPPLIES ONLINE



**UNITED STATES
POSTAL SERVICE.**

WRITE FIRMLY WITH BALL POINT PEN ON HARD SURFACE TO MAKE ALL COPIES LEGIBLE.

CUSTOMER USE ONLY

FROM: (PLEASE PRINT) PHONE (307) 921-2877
Kevin Mosser
1028 Amoretti St.
Thermopolis, WY 82443

PAYMENT BY ACCOUNT (if applicable)

DELIVERY OPTIONS (Customer Use Only)

SIGNATURE REQUIRED Note: The mailer must check the "Signature Required" box if the mailer: 1) Requires the addressee's signature; OR 2) Purchases additional insurance; OR 3) Purchases COD service; OR 4) Purchases Return Receipt service. If the box is not checked, the Postal Service will leave the item in the addressee's mail receptacle or other secure location without attempting to obtain the addressee's signature on delivery.

Delivery Options

No Saturday Delivery (delivered next business day)
 Sunday-Holiday Delivery Required (additional fee, where available*)
 10:30 AM Delivery Required (additional fee, where available*)
*Refer to USPS.com® or local Post Office™ for availability.

TO: (PLEASE PRINT) PHONE (602) 417-9200
U.S. Dept of Interior
Bureau of Land Management
Arizona state office
ONE N. Central Ave, Suite 800
Phoenix, AZ
85004-4427

■ For pickup or USPS Tracking™, visit USPS.com or call 800-222-1811.
■ \$100.00 insurance included.



EL200125522US

INTERNATIONAL USE
HERE



**PRIORITY
★ MAIL ★
EXPRESS™**

ORIGIN (POSTAL SERVICE USE ONLY)

1-Day 2-Day Military DPO

PO ZIP Code 82443 Scheduled Delivery Date (MM/DD/YY) 8/31/17 Postage \$ 23.75

Date Accepted (MM/DD/YY) 8/21/17 Insurance Fee \$ COD Fee \$

Time Accepted 10:30 AM AM PM 10:30 AM Delivery Fee \$ Return Receipt Fee \$ Live Animal Transportation Fee \$

Weight Flat Rate \$ Sunday/Holiday Premium Fee \$ Total Postage & Fees \$ 23.75

Acceptance Employee Initials

DELIVERY (POSTAL SERVICE USE ONLY)

Delivery Attempt (MM/DD/YY) Time Employee Signature

Delivery Attempt (MM/DD/YY) Time Employee Signature

LABEL 11-B, SEPTEMBER 2015 PSN 7690-02-000-9996 3-ADDRESSEE COPY

This packaging is the property of the U.S. Postal Service® and is provided solely for use in sending Priority Mail Express™ shipments. Misuse may be a violation of federal law. This packaging is not for resale. EPI3F © U.S. Postal Service, July 2013. All rights reserved.

PRIORITY ★ MAIL ★ EXPRESS™



FLAT RATE ENVELOPE
ONE RATE ★ ANY WEIGHT*



PS1000100006

EP13F July 2013
OD: 12.5 x 9.5

PHOENIX, ARIZONA
12 8 21 2011 SEP - 1 A 8 21
RECEIVED
BLM AZ STATE OFFICE



* Money Back Guarantee to U.S., select APO/FPO/DPO, and select International destinations. See DMM and IMM at pe.usps.com for complete details.
* For international shipments, the maximum weight is 4 lbs.

United States Department of the Interior
Bureau of Land Management
 DIV OF LANDS, MINRLS & ENERGY
 ONE N CENTRAL AVE
 PHOENIX, AZ 85004 -4427
 Phone: 602-417-9200

Receipt

No: 3971262

Transaction #: 4081191	
Date of Transaction: 09/05/2017	
CUSTOMER:	
KEVIN MOSSER 1028 AMORETTI ST THERMOPOLIS, WY 82443-3016 US	

LINE #	QTY	DESCRIPTION	REMARKS	UNIT PRICE	TOTAL
1	1.00	LOCATABLE MINERALS / MINING CLAIMS- NOT NEW-UNADJUD, ONE AUTH NO. ONLY / MINING CLAIM MONEY RECEIVED CASES: AMC386105/\$60.00	POL 2017/6 WAV	- n/a -	60.00
TOTAL:					\$60.00

PAYMENT INFORMATION					
1	AMOUNT:	60.00	POSTMARKED:	08/29/2017	
	TYPE:	CHECK	RECEIVED:	09/01/2017	
	CHECK NO:	2446			
	NAME:	MOSER, KEVIN 1028 AMORETTI ST THERMOPOLIS WY 82443-3016 US			

REMARKS

This receipt was generated by the automated BLM Collections and Billing System and is a paper representation of a portion of the official electronic record contained therein.

386105
404905

U.S. Department of the Interior
Bureau of Land Management
Arizona State Office
One North Central Avenue
Phoenix, AZ 85004

Dear BLM Representative:

December 22nd, 2016

Please Find enclosed a copy of my Notice Of Intent to Hold for the 2017 fiscal year, and a payment of \$60 (6 x \$10/claim). I will complete the required Assessment Work for my 6-claims held in Arizona.

Please append the enclosed document to the necessary files, and if possible send a "physical" receipt for the filing to the address below.

Thank You,

Kevin L. Mosser
1028 Amoretti Street
Thermopolis, WY
82443

Kevin L. Mosser

RECEIVED
BLM AZ STATE OFFICE
2016 DEC 28 P 2:59
PHOENIX, ARIZONA

NOTICE OF INTENTION TO HOLD MINING CLAIMS/SITES

When Recorded Return Document to:

Kevin L. Mosser
 1028 Amoretti Street
 Thermopolis, WY 82443

BLM
 Date
 Stamp

RECEIVED
 BLM AZ STATE OFFICE
 2016 DEC 28 P 2:59
 PHOENIX, ARIZONA

Check here if this is a change of address.
 Telephone: (307) 921-2877
 E-mail Address: kevmosser@aol.com

I (We) intend to hold the claims(s) and/or site(s) listed below for the calendar year 2017, and I (We) have filed or will file a Notice of Intent to Hold in the county where the claim (s) is located.

Reason for filing a Notice of Intent to Hold instead of an assessment work filing (check one):

- Maintenance fee was paid to maintain claim(s) during this assessment year.
- Mill or tunnel sites.
- Claim(s) was located during the current assessment year.
- BLM has deferred assessment work (attach copy of decision granting deferment, or pending petition for deferment including date petition was filed.)
- Small Miner Waiver / Exemption filed 8/26/16

Line No.	AMC NUMBER	CLAIM/SITE NAME	COUNTY RECORDER DATA (If available)	TWP	RNG	SEC
1	AMC386105	Nueva Alaska		0050N	0100W	033
2	AMC386106	New Desert		0050N	0140W	021
3	AMC386107	New Glory #1		0050N	0140W	004
4	AMC386108	New Glory #2		0050N	0140W	005
5	AMC404905	RV - 1		0100N	0190W	026
6	AMC404906	RV - 2		0100N	0190W	026

1 State of Wyoming, County of Hot Springs

2 I (Name) Kevin L. Mosser

3. Reside at (Address) 1028 Amoretti Street
 City Thermopolis County Hot Springs State WY Zip 82443 being duly sworn, depose and say that I am a citizen of the United States, more than eighteen years of age, that all of the facts set forth in this notice, subject to the provisions and penalties of 18 U.S.C. 1001 pertaining to the filing of false, fictitious, or fraudulent statements with the United States, are true and correct according to the best of my knowledge, information and belief.

4. Owner's name and address (If not shown in Items 1-3 above).

5. Dated: 12/22/2016 Signature: Kevin L. Mosser

State of Wyoming)
 County of Hot Springs) ss.
 The foregoing instrument was acknowledged before me by Kevin L. Mosser, this 22nd day of December, 2016.
 Witness my hand and official seal.
Karen Slocum
 Karen Slocum, Notary Public
 My Commission Expires: September 21, 2017

No. of Claims: 6 x \$10 = \$60
 Check No: 2354 Init. AKL
 Receipt No.: 3731594
 For BLM Use Only

United States Department of the Interior
Bureau of Land Management
 DIV OF LANDS, MINRLS & ENERGY
 ONE N CENTRAL AVE
 PHOENIX, AZ 85004 -4427
 Phone: 602-417-9200

Receipt

No: 3731594

Transaction #: 3836948	
Date of Transaction: 12/29/2016	
CUSTOMER:	
KEVIN MOSSER 1028 AMORETTI ST THERMOPOLIS, WY 82443-3016 US	

LINE #	QTY	DESCRIPTION	REMARKS	UNIT PRICE	TOTAL
1	1.00	LOCATABLE MINERALS / MINING CLAIMS- NOT NEW-UNADJUD, ONE AUTH NO. ONLY / MINING CLAIM MONEY RECEIVED CASES: AMC386105/\$60.00	NOI (6) 2016	- n/a -	60.00
TOTAL:					\$60.00

PAYMENT INFORMATION			
1	AMOUNT:	60.00	POSTMARKED: 12/23/2016
	TYPE:	CHECK	RECEIVED: 12/28/2016
	CHECK NO:	2354	
	NAME:	MOSSER, KEVIN 1028 AMORETTI ST THERMOPOLIS WY 82443-3016 US	

REMARKS

This receipt was generated by the automated BLM Collections and Billing System and is a paper representation of a portion of the official electronic record contained therein.

ENTERED
 DEC 30 2016
 BY: 

PRESS FIRMLY TO SEAL

PRIORITY MAIL
POSTAGE REQUIRED

P

US POSTAGE PAID
\$6.45

Origin: 82443
Destination: 85004
0 Lb 1.80 Oz
Dec 22, 16
5790060499-05

1006

PRIORITY MAIL® 2-Day

Expected Delivery Day: 12/27/2016

C041

USPS TRACKING NUMBER



9505 5118 0012 6357 0481 23

A CUSTOMS DECLARATION
LABEL MAY BE REQUIRED.

FROM:

Mossie
1028 Amorette St.
Thermopolis, WY
82443

TO: AHW: Mining Claims
U.S. Bureau of Land Management
Arizona State Office
ONE North Central Avenue
Suite 800
Phoenix, AZ 85004
- 4427

RECEIVED
DLM AZ STATE OFFICE
2016 DEC 28 2:59
PHOENIX, ARIZONA

This envelope is made from post-consumer waste. Please recycle - again.



PS0001000014

EP14F July 2013
OD: 12.5 x 9.5

VISIT US AT USPS.COM®
ORDER FREE SUPPLIES ONLINE



This packaging is the property of the U.S. Postal Service® and is provided solely for use in sending Priority Mail® shipments. Misuse may be a violation of federal law. This packaging is not for resale. EP14F © U.S. Postal Service, July 2013. All rights reserved.

UNITED STATES
DEPARTMENT OF THE INTERIOR
BUREAU OF LAND MANAGEMENT
MAINTENANCE FEE WAIVER CERTIFICATION

448

FORM APPROVED
OMB NO. 1004-0114
Expires: October 31, 2016

SEE INSTRUCTIONS ON PAGE 2

386105 404905

1. This small miner waiver is filed for the assessment year beginning on September 1, 2016 and ending on September 1, 2017.
2. The undersigned and all related parties owned ten or fewer mining claims, mill, or tunnel sites located and maintained on Federal lands in the United States of America on September 1, 2016.
3. The undersigned have performed the assessment work required by law for each mining claim listed prior to filing this waiver and understand that by filing this form, the undersigned must file an affidavit of assessment work with the Bureau of Land Management (BLM) by the December 30th following the filing of this waiver.
4. The undersigned understand that if the assessment work obligation has not yet come due under 30 U.S.C. 28 (for those claims in their first assessment year only), a notice of intent to hold reciting this condition must be recorded by the December 30th following the filing of this waiver.
5. The undersigned understand that mill and tunnel sites may also be listed on this waiver and be waived from payment of the maintenance fee, and that a notice of intent to hold for these sites is required to be filed with the BLM by the December 30th following the filing of this waiver.
6. The undersigned understand and acknowledge that pursuant to 43 U.S.C. 1212 and 18 U.S.C. 1001, the filing or recording of a false, fictitious, or fraudulent document with the BLM may result in a fine of up to \$250,000, a prison term not to exceed five years, or both.
7. The mining claims, mill or tunnel sites for which this waiver from payment of the maintenance fees is requested are:

CLAIM OR SITE NAME	BLM RECORDATION SERIAL NUMBER
1. Nueva Alaska	AMC 386105 ✓
2. New Desert	AMC 386106
3. New Glory #1	AMC 386107
4. New Glory #2	AMC 386108
5. RV - #1	AMC 404905
6. RV - #2	AMC 404906
7.	
8.	
9.	
10.	

RECEIVED
BLM AZ STATE OFFICE
2016 AUG 26 P 2:25
PHOENIX, ARIZONA

The owner(s) (claimants) of the above mining claims and sites are:

Kevin L. Mosser / Mosser Mining & Minerals, L.L.C.

(Owner's Name - Please Print)

Kevin Mosser 8/24/16

(Owner's Signature)

1028 Amoretti Street

(Owner's Mailing Address)

Thermopolis WY 82443

(City) (State) (Zip Code)

ADDRESS UPDATED BY ZO

Note Change of Address!

(Owner's Name - Please Print)

(Owner's Signature)

(Owner's Mailing Address)

(City) (State) (Zip Code)

(Owner's Name - Please Print)

(Owner's Signature)

(Owner's Mailing Address)

(City) (State) (Zip Code)

(Owner's Name - Please Print)

(Owner's Signature)

(Owner's Mailing Address)

(City) (State) (Zip Code)

ENTERED
483
SEP 08 2016
BY: *[Signature]*

[Handwritten initials]



Retail

PRESS FIRMLY TO SEAL

PRIORITY
POSTAGE REQUIRED

P

US POSTAGE PAID
\$6.45

Origin: 82443
Destination: 85004
0 Lb 1.90 Oz
Aug 24, 16
8780080488-05

1006

PRIORITY MAIL® 2-Day

Expected Delivery Day: 08/26/2016

C041

USPS TRACKING NUMBER



9505 5118 0012 6237 0151 08

A CUSTOMS DECLARATION
LABEL MAY BE REQUIRED.

FROM:

Mosser
1028 Amoretti St.
Thermopolis, WY
82443

TO: Attn: Mining

Blm Arizona State Office
One North Central Avenue
Suite 800
Phoenix, AZ 85004-4427

RECEIVED
BLM AZ STATE OFFICE
2016 AUG 24 P 2:28
PHOENIX, ARIZONA

This packaging is the property of the U.S. Postal Service® and is provided solely for use in sending Priority Mail® shipments. Misuse may be a violation of federal law. This packaging is not for resale. EPI4F © U.S. Postal Service, July 2013; All rights reserved.



This envelope is made from post-consumer waste. Please recycle - again.



PS00001000014

EP14F July 2013
OD: 12.5 x 9.5

VISIT US AT USPS.COM®
ORDER FREE SUPPLIES ONLINE



U.S. Department of the Interior
Bureau of Land Management
Arizona State Office
One North Central Avenue
Phoenix, AZ 85004

386105
404905
RECEIVED
BLM AZ STATE OFFICE
2016 AUG 29 P 2:43
PHOENIX, ARIZONA

Dear BLM Representative:

August 27th, 2016

Please Find enclosed a copy of my Affidavit of Assessment Work for the 2016 / 2017 fiscal year. I have completed the required Assessment Work for my 6-claims in Arizona.

Please append the enclosed document to the necessary files, and if possible send a "physical" receipt for the filing to the address below.

Thank You,

Kevin L. Mosser
1028 Amoretti Street
Thermopolis, WY
82443

Please Note Change Of Address.

SPOKE W/MR MOSSER ON 30 AUG 16. TOLD HIM SINCE HE SWITCHED FROM MAINT FEES TO AWAIVER THAT HE NEEDS TO SUBMIT AN NOI AND \$60 AND HAS ON OR BEFORE 30 DEC 16 TO DO SO. JSB 30 AUG 16

STATE OF ARIZONA

RECEIVED
BLM AZ STATE OFFICE

AFFIDAVIT OF ANNUAL ASSESSMENT WORK
FOR MAINTENANCE OF MINING CLAIM(S) AND SITE(S)
PHOENIX, ARIZONA

2016 AUG 29 P 2:43

TO ALL WHOM IT MAY CONCERN:

The undersigned, Kevin L. Mosser, certifies that at least **ONE HUNDRED DOLLARS** **{\$100.00}** of labor and expense was performed per claim as the required annual assessment work for the assessment year beginning / ending on September 1st, 2016, for the mining claims listed below.

Name(s) of Claim(s) or Site(s):	BLM Serial Number(s):
<u>Nueva Alaska</u>	<u>AMC 386105</u>
<u>New Desert</u>	<u>AMC 386106</u>
<u>New Glory #1</u>	<u>AMC 386107</u>
<u>New Glory #2</u>	<u>AMC 386108</u>
<u>RV- # 1</u>	<u>AMC 404905</u>
<u>RV- # 2</u>	<u>AMC 404906</u>

The afore mentioned assessment work was made for the purposes of holding and maintaining said claims in good standing, and to further develop the mineral potential of these claims in the future.

Name and mailing address of the owner or claimant:
Kevin L. Mosser
Mosser Mining & Minerals
1028 Amoretti Street
Thermopolis, WY 82443
(307) 864-4090

Dated this 26th day of August, 2016.

By: K. Mosser
(Owner, Claimant, Agent)

Subscribed, sworn to, and acknowledged before me,
This 26 day of Aug, 2016 by Kevin L. Mosser.

Patricia A Hughes
(Notary Public)



PRESS FIRMLY TO SEAL

PRESS FIRMLY TO SEAL



1006

85004

PAID
THERMOPOLIS, WY
82443
AUG 27 16
AMOUNT
\$6.45
R2304W121577-08

PRIORITY[®] ★ MAIL ★



DATE OF DELIVERY SPECIFIED*



USPS TRACKING™ INCLUDED*



INSURANCE INCLUDED*



PICKUP AVAILABLE

* Domestic only

WHEN USED INTERNATIONALLY,
A CUSTOMS DECLARATION
LABEL MAY BE REQUIRED.

FROM:

Mosser
1028 Amoretti St.
Thermopolis, WY
82443

TO:

ATTN: Mining Claims
Bureau of Land Management
Arizona State Office
One North Central Ave
Phoenix, AZ 85004

Expected Delivery Day: 08/29/2016

USPS TRACKING NUMBER



9505 5118 0012 6240 0160 31

VISIT US AT USPS.COM[®]
ORDER FREE SUPPLIES ONLINE



PHOENIX ARIZONA

2016 AUG 27 P 2:43

RECEIVED
BLM ARIZONA
FIELD OFFICE



This envelope is made from post-consumer waste. Please recycle - again.

This packaging is the property of the U.S. Postal Service® and is provided solely for use in sending Priority Mail® shipments. Misuse may be a violation of federal law. This packaging is not for resale. EPI4F © U.S. Postal Service, July 2013; All rights reserved.

386105
404905

U.S. Department of the Interior
Bureau of Land Management
Arizona State Office
One North Central Avenue
Phoenix, AZ 85004

Dear BLM Representative:

August 24th, 2015

Please Find enclosed a copy of my **Affidavit of Maintenance Fee Payment** for the 2015/2016 fiscal year. Payment is enclosed as check # 228 for \$930 (6-claims).

Please append the enclosed document to the necessary files, and if possible send the "physical" receipt for the transaction to the address below.

Thank You,



Kevin L. Mosser
820 Mondell Street
Thermopolis, WY
82443

RECEIVED
BLM ARIZONA OFFICE
2015 AUG 28 P 11: 02
PHOENIX, ARIZONA

ENTERED
SEP 01 2015
BY: *Robin*

STATE OF ARIZONA

**AFFIDAVIT OF MAINTENANCE FEE PAYMENT
IN LIEU OF ANNUAL ASSESSMENT WORK
FOR MINING CLAIM(S) AND SITE(S)**

RECEIVED
BLM ASSESSMENT OFFICE
2015 AUG 28 P 4: 02
PHOENIX, ARIZONA

TO ALL WHOM IT MAY CONCERN:

The undersigned, **Kevin L. Mosser**, certifies that a payment of **ONE HUNDRED AND FIFTY-FIVE DOLLARS {\$155.00}** per claim was made to the Bureau of Land Management (BLM) in lieu of the assessment work for the assessment year beginning / ending on **September 1st, 2015**, for the mining claims listed below.

Name(s) of Claim(s) or Site(s):	BLM Serial Number(s):
<u>Nueva Alaska</u>	<u>AMC 386105 7</u>
<u>New Desert</u>	<u>AMC 386106</u>
<u>New Glory #1</u>	<u>AMC 386107</u>
<u>New Glory #2</u>	<u>AMC 386108 J</u>
<u>RV- # 1</u>	<u>AMC 404905 7</u>
<u>RV- # 2</u>	<u>AMC 404906 J</u>

The afore mentioned payment in lieu of assessment work was made for the purposes of holding and maintaining said claims in good standing, and to further develop the mineral potential of these claims in the future.

Name and mailing address of the owner or claimant:

Kevin L. Mosser
Mosser Mining & Minerals
820 Mondell Street
Thermopolis, WY 82443
(307) 864-4090

Dated this 24th day of August, 2015.

By: *Kevin Mosser*
(Owner, Claimant, Agent)

Subscribed, sworn to, and acknowledged before me,
This 24th day of August, 2015 by Kevin L. Mosser.

Karen Hitchens (Notary Public)



RECEIPT # 3382080

PRESS FIRMLY TO SEAL

PRESS FIRMLY TO SEAL



1006



85004

82443
AUG 24, 15
AMOUNT

\$5.75

R2304W121577-08

PRIORITY[®] ★ MAIL ★



DATE OF DELIVERY SPECIFIED*



USPS TRACKING™ INCLUDED*



INSURANCE INCLUDED*



PICKUP AVAILABLE

* Domestic only

RECEIVED
BLM, AZ STATE OFFICE
AUG 28 P 4: 02
PHOENIX, ARIZONA

WHEN USED INTERNATIONALLY,
A CUSTOMS DECLARATION
LABEL MAY BE REQUIRED.

FROM:


Mosser
820 Mondell St.
Thermopolis, WY
82443

TO:

U.S. Dept. of the Interior
Bureau of Land Management
Arizona State Office
One North Central Avenue
Phoenix, AZ 85004

Expected Delivery Day: 08/26/2015

USPS TRACKING NUMBER



9505 5118 0012 5236 0278 77

13

VISIT US AT USPS.COM[®]
ORDER FREE SUPPLIES ONLINE



This packaging is the property of the U.S. Postal Service[®] and is provided solely for use in sending Priority Mail[®] shipments. Misuse may be a violation of federal law. This packaging is not for resale. EPI4F © U.S. Postal Service, July 2013; All rights reserved.

This envelope is made from post-consumer waste. Please recycle - again.

United States Department of the Interior
Bureau of Land Management
LANDS/RECREATION & PLANNING
ONE N CENTRAL AVE
PHOENIX, AZ 85004 -2203
Phone: 602-417-9200

Receipt

No: 3382080

Transaction #: 3480392	
Date of Transaction: 08/31/2015	
CUSTOMER:	
MOSSER MINING & MINERALS LLC 820 MONDELL ST THERMOPOLIS, WY 82443-2326 US	

LINE #	QTY	DESCRIPTION	REMARKS	UNIT PRICE	TOTAL
1	1.00	LOCATABLE MINERALS / MINING CLAIMS- NOT NEW-UNADJUD, ONE AUTH NO. ONLY / MINING CLAIM MONEY RECEIVED CASES: AMC386105/\$930.00	MAINT FEE PYMNT - 6 2016	- n/a -	930.00
TOTAL:					\$930.00

PAYMENT INFORMATION					
1	AMOUNT:	930.00	POSTMARKED:	08/24/2015	
	TYPE:	CHECK	RECEIVED:	08/28/2015	
	CHECK NO:	228			
	NAME:	MOSSER MINING & MINERALS 820 MONDELL ST THERMOPOLIS WY 82443-2326 US			

REMARKS

This receipt was generated by the automated BLM Collections and Billing System and is a paper representation of a portion of the official electronic record contained therein.

ENTERED
SEP 01 2015
BY: *R. Brown*

8/31/2015

AMC 386105
404906

U.S. Department of the Interior
Bureau of Land Management
Arizona State Office
One North Central Avenue
Phoenix, AZ 85004

Dear BLM Representative:

August 20th, 2014

Please Find enclosed a copy of my Affidavit of Maintenance Fee Payment for the 2014/2015 fiscal year. Payment was made online.

Please append the enclosed document to the necessary files, and if possible send the "physical" receipt for the transaction to the address below.

Thank You,

Kevin L. Mosser
820 Mondell Street
Thermopolis, WY
82443

RECEIVED
BLM AZ STATE OFFICE
2014 AUG 25 P 2:38
PHOENIX, ARIZONA

SENT COPY OF RECEIPT
8/26/2014 PM.

STATE OF ARIZONA

AFFIDAVIT OF MAINTENANCE FEE PAYMENT
IN LIEU OF ANNUAL ASSESSMENT WORK
FOR MINING CLAIM(S) AND SITE(S)

TO ALL WHOM IT MAY CONCERN:

The undersigned, Kevin L. Mosser, certifies that a payment of **ONE HUNDRED AND FIFTY-FIVE DOLLARS {\$155.00}** per claim was made to the Bureau of Land Management (BLM) in lieu of the assessment work for the assessment year beginning / ending on September 1st, 2014, for the mining claims listed below.

Name(s) of Claim(s) or Site(s):	BLM Serial Number(s):
<u>Nueva Alaska</u>	<u>AMC 386105</u>
<u>New Desert</u>	<u>AMC 386106</u>
<u>New Glory #1</u>	<u>AMC 386107</u>
<u>New Glory #2</u>	<u>AMC 386108</u>
<u>RV- # 1</u>	<u>AMC 404905</u>
<u>RV- # 2</u>	<u>AMC 404906</u>

RECEIVED
BLM AZ STATE OFFICE
2014 AUG 29 10:23 AM
PHOENIX, ARIZONA

The afore mentioned payment in lieu of assessment work was made for the purpose of holding and maintaining said claims in good standing, and to further develop the mineral potential of these claims in the future.

Name and mailing address of the owner or claimant:

Kevin L. Mosser
Mosser Minning & Minerals
820 Mondell Street
Thermopolis, WY 82443
(307) 864-4090

Dated this 20th day of August, 2014.

By: Kevin Mosser
(Owner, Claimant, Agent)

Subscribed, sworn to, and acknowledged before me,
This 20th day of August, 2014 by Kevin L. Mosser.

My Term Expires
The First Monday
In January 2015

Karen Hitchcock (Notary Public)

FROM:

Mosser

820 Mendell St.

Thermopolis, WY

82443



TO:

U S Dept of Interior

Bureau of Land Management

Arizona State Office

One North Central Ave

Phoenix, AZ 85004

Utility Mailer
10 1/2" x 16"

Ready **P**ost.

United States Department of the Interior
Bureau of Land Management
 BUSINESS & SUPPORT SVCS DIV
 ONE N CENTRAL AVE SUITE 800
 PHOENIX, AZ 85004 -4427
 Phone: (602) 417-9200

Receipt

No: 3107368

Transaction #: 3199018	
Date of Transaction: 08/20/2014	
CUSTOMER:	
KEVIN MOSSER 820 MONDELL STREET THERMOPOLIS, WY 82443	

LINE #	QTY	DESCRIPTION	REMARKS	UNIT PRICE	TOTAL
1	1.00	LOCATABLE MINERALS / MINING CLAIMS- NOT NEW-UNADJUD, ONE AUTH NO. ONLY / MINING CLAIM MONEY RECEIVED CASES: AMC404906/\$930.00		- n/a -	930.00
TOTAL:					\$930.00

PAYMENT INFORMATION			
NOTE: Items will appear on credit card statement as "BLM O Mining Claim".			
1	AMOUNT:	930.00	POSTMARKED: N/A
	TYPE:	CREDIT CARD	RECEIVED: 08/20/2014
	NAME:	KEVIN MOSSER 820 MONDELL STREET THERMOPOLIS WY 82443	
	CARD NO:	XXXXXXXXXXXX0134	AUTH CODE: 188622
	NAME ON CARD:	KEVIN MOSSER	
	EXPIRES:	12/2016	
	SIGNATURE:		

REMARKS

This receipt was generated by the automated BLM Collections and Billing System and is a paper representation of a portion of the official electronic record contained therein.

386105

**DEPARTMENT OF THE INTERIOR
BUREAU OF LAND MANAGEMENT
MINING CLAIMS**

MC Maintenance Fees Paid Through the BLM Pay Portal

CBS Receipt: 3107368

Agency Tracking ID: 1772166706

Assessment Year: 2015

Paid On : 08/20/2014

Number of BLM Serial Nr: 6

Total Amount Paid: \$930.00

Claim Name	BLM Serial No	Lead File No	Case Type	Amount Paid
NUEVA ALASKA	AMC386105	AMC386105	384101	\$155.00
NEW DESERT	AMC386106			\$155.00
NEW GLORY #1	AMC386107			\$155.00
NEW GLORY #2	AMC386108			\$155.00
RV-1	AMC404905	AMC404905		\$155.00
RV-2	AMC404906			\$155.00

**United States Department of the Interior
Bureau of Land Management
BUSINESS & SUPPORT SVCS DIV
ONE N CENTRAL AVE SUITE 800
PHOENIX, AZ 85004 -4427
Phone: (602) 417-9200**

Receipt

No: 3107368

Transaction #: 3199018	
Date of Transaction: 08/20/2014	
CUSTOMER:	
KEVIN MOSSER 820 MONDELL STREET THERMOPOLIS, WY 82443	

LINE #	QTY	DESCRIPTION	REMARKS	UNIT PRICE	TOTAL
1	1.00	LOCATABLE MINERALS / MINING CLAIMS- NOT NEW-UNADJUD, ONE AUTH NO. ONLY / MINING CLAIM MONEY RECEIVED CASES: AMC404906/\$930.00		- n/a -	930.00
TOTAL:					\$930.00

PAYMENT INFORMATION					
NOTE: Items will appear on credit card statement as "BLM O Mining Claim".					
1	AMOUNT:	930.00	POSTMARKED:	N/A	
	TYPE:	CREDIT CARD	RECEIVED:	08/20/2014	
	NAME:	KEVIN MOSSER 820 MONDELL STREET THERMOPOLIS WY 82443			
	CARD NO:	XXXXXXXXXXXX0134	AUTH CODE:	188622	
	NAME ON CARD:	KEVIN MOSSER			
	EXPIRES:	12/2016			
	SIGNATURE:				

REMARKS

This receipt was generated by the automated BLM Collections and Billing System and is a paper representation of a portion of the official electronic record contained therein.

386105
404905

U.S. Department of the Interior
Bureau of Land Management
Arizona State Office
One North Central Avenue
Phoenix, AZ 85004

Dear BLM Representative:

August 15th, 2013

Please Find enclosed a copy of my Affidavit of Maintenance Fee Payment for the 2013/2014 fiscal year. Payment by company check is enclosed.

Please append the enclosed document to the necessary files, and if possible send the "physical" receipt for the transaction to the address below.

Thank You,

Kevin L. Mosser
820 Mondell Street
Thermopolis, WY
82443

RECEIVED
BLM AZ STATE OFFICE
PHOENIX, ARIZONA
2013 AUG 19 7:48:05

NO. OF CLAIMS 6
AMOUNT \$840.00
RECEIPT NO. 2859938
INIT. KLM

** BLM-ASO **

ENTERED
AUG 28 2013
RE

STATE OF ARIZONA

**AFFIDAVIT OF MAINTENANCE FEE PAYMENT
IN LIEU OF ANNUAL ASSESSMENT WORK
FOR MINING CLAIM(S) AND SITE(S)**

TO ALL WHOM IT MAY CONCERN:

The undersigned, **Kevin L. Mosser**, certifies that a payment of **ONE HUNDRED AND FOURTY DOLLARS {\$140.00}** per claim was made to the Bureau of Land Management (BLM) in lieu of the assessment work for the assessment year beginning / ending on **September 1st, 2013**, for the mining claims listed below.

Name(s) of Claim(s) or Site(s):	BLM Serial Number(s):
<u>Nueva Alaska</u>	<u>AMC 386105</u>
<u>New Desert</u>	<u>AMC 386106</u>
<u>New Glory #1</u>	<u>AMC 386107</u>
<u>New Glory #2</u>	<u>AMC 386108</u>
<u>RV- # 1</u>	<u>AMC 404905</u>
<u>RV- # 2</u>	<u>AMC 404906</u>

The afore mentioned payment in lieu of assessment work was made for the purposes of holding and maintaining said claims in good standing, and to further develop the mineral potential of these claims in the future.

Name and mailing address of the owner or claimant:

Kevin L. Mosser
Mosser Mining & Minerals
820 Mondell Street
Thermopolis, WY 82443
(307) 864-4090

Dated this 15th day of August, 2013.

By: Kevin Mosser
(Owner, Claimant, Agent)

Subscribed, sworn to, and acknowledged before me,
This 15 day of Aug, 2013 by Kevin L. Mosser.

Patricia A Hughes (Notary Public)



RECEIVED
BLM AT STATE OFFICE
2013 AUG 19 PM 4:05

United States Department of the Interior
Bureau of Land Management
 LANDS/RECREATION & PLANNING
 ONE N CENTRAL AVE
 PHOENIX, AZ 85004 -2203
 Phone: 602-417-9200

Receipt

No: 2859938

Transaction #: 2945790	
Date of Transaction: 08/20/2013	
CUSTOMER:	
	KEVIN MOSSER 820 MONDELL ST THERMOPOLIS, WY 82443-2326 US

LINE #	QTY	DESCRIPTION	REMARKS	UNIT PRICE	TOTAL
1	1.00	LOCATABLE MINERALS / MINING CLAIMS- NOT NEW-UNADJUD, ONE AUTH NO. ONLY / MINING CLAIM MONEY RECEIVED CASES: AMC386105/\$840.00	MAINT FEE PYMNT (6) 2014	- n/a -	840.00
TOTAL:					\$840.00

PAYMENT INFORMATION					
1	AMOUNT:	840.00	POSTMARKED:	08/15/2013	
	TYPE:	CHECK	RECEIVED:	08/19/2013	
	CHECK NO:	109			
	NAME:	MOSSER MINING MINERALS 820 MONDELL ST THERMOPOLIS WY 82443-2326 US			

REMARKS

This receipt was generated by the automated BLM Collections and Billing System and is a paper representation of a portion of the official electronic record contained therein.

U.S. Department of the Interior
Bureau of Land Management
Arizona State Office
One North Central Avenue
Phoenix, AZ 85004

Amc 386105

Amc 404905

Dear BLM Representative:

August 28th, 2012

Please Find enclosed a copy of my Affidavit of Maintenance Fee Payment for the 2012/2013 fiscal year. Payment by company check is enclosed.

Please append the enclosed document to the necessary files, and if possible send the "physical" receipt for the transaction to the address below.

Thank You,



Kevin L. Mosser
820 Mondell Street
Thermopolis, WY
82443

NO. OF CLAIMS 6
AMOUNT \$840.00
RECEIPT NO. 2646284
INIT. AMC

** BLM-ASO**



PHOENIX, ARIZONA

2012 AUG 30 P 3:25

RECEIVED
BLM AZ STATE OFFICE

ENTERED INTO COMPUTER

9/11/12 AT

STATE OF ARIZONA

AFFIDAVIT OF MAINTENANCE FEE PAYMENT
IN LIEU OF ANNUAL ASSESSMENT WORK
FOR MINING CLAIM(S) AND SITE(S)

TO ALL WHOM IT MAY CONCERN:

The undersigned, Kevin L. Mosser, certifies that a payment of **ONE HUNDRED AND FOURTY DOLLARS {\$140.00}** per claim was made to the Bureau of Land Management (BLM) in lieu of the assessment work for the assessment year beginning / ending on September 1st, 2012, for the mining claims listed below.

Name(s) of Claim(s) or Site(s):	BLM Serial Number(s):
<u>Nueva Alaska</u>	<u>AMC 386105</u>
<u>New Desert</u>	<u>AMC 386106</u>
<u>New Glory #1</u>	<u>AMC 386107</u>
<u>New Glory #2</u>	<u>AMC 386108</u>
<u>RV- # 1</u>	<u>AMC 404905</u>
<u>RV- # 2</u>	<u>AMC 404906</u>

RECEIVED
CLM AZ STATE OFFICE
2012 AUG 30 PM 2:26
JENNIFER X. ARNOLD

The afore mentioned payment in lieu of assessment work was made for the purposes of holding and maintaining said claims in good standing, and to further develop the mineral potential of these claims in the future.

Name and mailing address of the owner or claimant:


Kevin L. Mosser
Mosser Mining & Minerals
820 Mondell Street
Thermopolis, WY 82443
(307) 864-4090

Dated this 28th day of August, 2012.

By: Kevin Mosser
(Owner, Claimant, Agent)

Subscribed, sworn to, and acknowledged before me,
This 28th day of August, 2012 by Kevin L. Mosser.

Karen Slocum (Notary Public)
Karen Slocum, Notary Public



Mossur
820 Mondell Sr.
Thermopolis, WY
82443

RECEIVED
BLM AZ STATE OFFICE

2012 AUG 30 P 3:26

PHOENIX, ARIZONA




U.S. Dept. of the Interior
Bureau of Land Management
Arizona State Office
One North Central Avenue
Phoenix, AZ 85004



Flat Rate Envelope

Apply Priority Mail Postage Here


United States Postal Service®
DELIVERY CONFIRMATION™



0309 3220 0002 2532 8584



1006



85004

U.S. POSTAGE
PAID
THERMOPOLIS, WY
82443
AUG 28, 12
AMOUNT

\$5.90

00020556-05



UNITED STATES POSTAL SERVICE

Flat Rate Envelope

Visit us at usps.com

PLEASE PRESS FIRMLY

PLEASE PRESS FIRMLY

Flat Rate Mailing Envelope
For Use With EP14B & EP14H Only

Label FRE

January 2010

RECEIVED
BLM AZ STATE OFFICE
2012 AUG 30 P 3:25
PHOENIX, ARIZONA



PS00001000064

EP14H © U.S. Postal Service, January 2011. All rights reserved

This package is the property of the U.S. Postal Service®. It is provided solely for use in sending Priority Mail.® Misuse is a violation of federal law. This package is not for resale.

Mossur
820 Mandell Sr.
Thermopolis, WY
82443

RECEIVED
BLM AZ STATE OFFICE

2012 AUG 30 P 3:26


PHOENIX, ARIZONA

U.S. Dept. of the Interior
Bureau of Land Management
Arizona State Office
One North Central Avenue
Phoenix, AZ 85004



Flat Rate Envelope

Apply Priority Mail Postage Here



1006

85004

U.S. POSTAGE
PAID
THERMOPOLIS, WY
82443
AUG 28, 12
AMOUNT

\$5.90

00020556-05

United States Postal Service®
DELIVERY CONFIRMATION™

0309 3220 0002 2532 8584

EP14H JAN 2011 Outer Dimension: 10 x 5

United States Department of the Interior
Bureau of Land Management
 LANDS/RECREATION & PLANNING
 ONE N CENTRAL AVE
 PHOENIX, AZ 85004 -2203
 Phone: 602-417-9200

Receipt

No: 2646284

Transaction #: 2727054	
Date of Transaction: 08/31/2012	
CUSTOMER:	
KEVIN MOSSER 820 MONDELL ST THERMOPOLIS, WY 82443-2326 US	

LINE #	QTY	DESCRIPTION	REMARKS	UNIT PRICE	TOTAL
1	1.00	LOCATABLE MINERALS / MINING CLAIMS-NOT NEW-UNADJUD, ONE AUTH NO. ONLY / MINING CLAIM MONEY RECEIVED CASES: AMC386105/\$840.00	MAINT FEE PYMNT (6) 2013	- n/a -	840.00
TOTAL:					\$840.00

PAYMENT INFORMATION			
1	AMOUNT:	840.00	POSTMARKED: N/A
	TYPE:	CHECK	RECEIVED: 08/30/2012
	CHECK NO:	1801	
	NAME:	MOSSER, KEVIN 820 MONDELL ST THERMOPOLIS WY 82443-2326 US	

REMARKS

This receipt was generated by the automated BLM Collections and Billing System and is a paper representation of a portion of the official electronic record contained therein.

Lead #'s (PB)
Amc 386105
Amc 404905

AMC 386105
AMC 404905

MAINTENANCE FEE PAYMENT

Claimant Name: Kevin L. Mosser
 Address: 820 Mandell St.
 City: Thermopolis State: WY Zip: 82443 ✓
 Telephone: (307) 864-4090
 E-mail address: kevmosser@aol.com
 Signature: Kevin Mosser

RECEIVED
 LA PAZ STATE OFFICE
 2011 AUG 22 P 1:45
 PHOENIX, ARIZONA
 BLM
 Date
 Stamp

Check here if this is a change of address.

LINE NO.	AMC NUMBER	CLAIM/SITE NAME	COUNTY RECORDER DATA (If available)	TWP	RNG	SEC
1	386105	NUEVE ALASKA	MARICOPA	5 N	10 W	33
2	386106	NEW DESERT	LA PAZ	5N	14W	21
3	386107	NEW GLORY #1	LA PAZ	5N	14W	04
4	386108	NEW GLORY #2	LA PAZ	5N	14W	05
5	404905	RV - 1	LA PAZ	10N	19W	26
6	404906	RV - 2	LA PAZ	10N	19W	26
7						
8						
9						
10						

ENTERED INTO COMPUTER
 SEP 01 2011 m

List additional claims on Form MCF114.

Bureau of Land Management
 Arizona State Office
 www.blm.gov/az/

No. of Claims: 6 x \$140 = \$840
 Check No: CC Init. SC
 Receipt No.: 2411608
 For BLM Use Only

Form: MCF112
 Revised July 2009

This form is available from the Arizona Department of Mines and Mineral Resources and may be reproduced.

Kevin L. Moss

August 22nd, 2011

Kevin Moss

ATTN: BLM

Mining Claim AMC 386105

is in your system as:

Nueve Alaska

The Actual Claim Name is


Nueva Alaska

Please correct this mis-spelling (Entry Error) Thank You.

United States Department of the Interior
Bureau of Land Management
 LANDS/RECREATION & PLANNING
 ONE N CENTRAL AVE
 PHOENIX, AZ 85004 -2203
 Phone: 602-417-9200

Receipt

No: 2411608

Transaction #: 2486955	
Date of Transaction: 08/22/2011	
CUSTOMER:	
KEVIN MOSSER 820 MONDELL ST THERMOPOLIS, WY 82443-2326 US	 SEP 01 2011

LINE #	QTY	DESCRIPTION	REMARKS	UNIT PRICE	TOTAL
1	1.00	LOCATABLE MINERALS / MINING CLAIMS-NOT NEW-UNADJUD, ONE AUTH NO. ONLY / MINING CLAIM MONEY RECEIVED CASES: AMC386105/\$840.00	MAINT (6) 2012	- n/a -	840.00
TOTAL:					\$840.00

PAYMENT INFORMATION			
NOTE: Items will appear on credit card statement as "Bureau of Land Mgmt CO".			
1	AMOUNT:	840.00	POSTMARKED: N/A
	TYPE:	CREDIT CARD	RECEIVED: 08/22/2011
	NAME:	MOSSER, KEVIN 820 MONDELL ST THERMOPOLIS WY 82443-2326 US	
	CARD NO:	XXXXXXXXXXXX4373	AUTH CODE: 02203Z
	NAME ON CARD:	KEVIN L MOSSER	
	EXPIRES:	04/2014	
	SIGNATURE:		

REMARKS

This receipt was generated by the automated BLM Collections and Billing System and is a paper representation of a portion of the official electronic record contained therein.

UNITED STATES
DEPARTMENT OF THE INTERIOR
BUREAU OF LAND MANAGEMENT

AMC 386108

CREDIT CARD PAYMENT
For Mining Claim Maintenance Fee

THIS IS A CHANGE OF ADDRESS

TELEPHONE SUBMISSION - ACCURACY OF THE BELOW INFORMATION IS THE RESPONSIBILITY OF THE CLAIMANT/OWNER

NAME Kevin Mosser
ADDRESS 820 Mondell St.
CITY Thermopolis STATE WY ZIP 82443
PHONE # 307 - 864-4090

SEND RECEIPT TO Above address
 Other (Include Name and Mailing Address):

ENTERED INTO COMPUTER

SEP 19 2010

AMC NUMBER

386105
386106
386107
386108

CLAIM/SITE NAME

Newevia Alaska
New Desert
New Glory #1
New Glory #2

DATE STAMP

4 # of Claim/Site
x 140.00 Each
\$ 560.00 Total Charged AM (INITIALS)

RECEIPT # 2204000

RECEIVED
BLM AZ STATE OFFICE
2010 AUG 30 A 9:45
PHOENIX, ARIZONA

***** FOR OFFICIAL USE ONLY *****

DATE _____ INITIALS _____ VERIFIED _____

United States Department of the Interior
Bureau of Land Management
 LANDS/RECREATION & PLANNING
 ONE N CENTRAL AVE
 PHOENIX, AZ 85004 -2203
 Phone:

Receipt

No: 2204000

Transaction #: 2273951	
Date of Transaction: 08/30/2010	
CUSTOMER:	MOSSER MINING & MINERALS LLC 820 MONDELL ST THERMOPOLIS, WY 82443-2326 US

ENTERED INTO COMPUTER
 SEP 19 2010 M

LINE #	QTY	DESCRIPTION	REMARKS	UNIT PRICE	TOTAL
1	1.00	LOCATABLE MINERALS / MINING CLAIMS- NOT NEW-UNADJUD, ONE AUTH NO. ONLY / MINING CLAIM MONEY RECEIVED CASES: AMC386105/\$560.00	MAINT FEE PYMNT (4) 2011	- n/a -	560.00
TOTAL:					\$560.00

PAYMENT INFORMATION			
NOTE: Items will appear on credit card statement as "Bureau of Land Mgmt CO".			
1	AMOUNT:	560.00	POSTMARKED: N/A
	TYPE:	CREDIT CARD	RECEIVED: 08/30/2010
	NAME:	MOSSER MINING & MINERALS LLC 820 MONDELL ST THERMOPOLIS WY 82443-2326 US	
	CARD NO:	XXXXXXXXXXXX4373	AUTH CODE: 03042Z
	NAME ON CARD:	KEVIN L MOSSER	
	EXPIRES:	04/2011	
	SIGNATURE:		

REMARKS

This receipt was generated by the automated BLM Collections and Billing System and is a paper representation of a portion of the official electronic record contained therein.

U.S. Department of the Interior
Bureau of Land Management
Arizona State Office
One North Central Avenue
Phoenix, AZ 85004

AMC 386105

Dear BLM Representative:

August 30th, 2010

Please Find enclosed a copy of my **Affidavit of Maintenance Fee Payment** for the 2010/2011 fiscal year. Payment was made via a credit card transaction on August 30th, 2010, over the phone.

Please append the enclosed document to the necessary files, and if possible send the "physical" receipt for the transaction to the address below.

Thank You,



Kevin L. Mosser
820 Mondell Street
Thermopolis, WY
82443

RECEIVED
BLM AZ STATE OFFICE
2010 SEP -2 P 3:06
PHOENIX, ARIZONA

ENTERED IN COMPUTER
RS 9/21/10

STATE OF ARIZONA

**AFFIDAVIT OF MAINTENANCE FEE PAYMENT
IN LIEU OF ANNUAL ASSESSMENT WORK
FOR MINING CLAIM(S) AND SITE(S)**

TO ALL WHOM IT MAY CONCERN:

The undersigned, **Kevin L. Mosser**, certifies that a payment of **ONE HUNDRED AND FOURTY DOLLARS {\$140.00}** per claim was made to the Bureau of Land Management (BLM) in lieu of the assessment work for the assessment year beginning / ending on **September 1st, 2010**, for the mining claims listed below.

Name(s) of Claim(s) or Site(s):	BLM Serial Number(s):
<u>Nueva Alaska</u>	<u>AMC 386105</u>
<u>New Desert</u>	<u>AMC 386106</u>
<u>New Glory #1</u>	<u>AMC 386107</u>
<u>New Glory #2</u>	<u>AMC 386108</u>

The afore mentioned payment in lieu of assessment work was made for the purposes of holding and maintaining said claims in good standing, and to further develop the mineral potential of these claims in the future.

Name and mailing address of the owner or claimant:

Kevin L. Mosser
Mosser Mining & Minerals
820 Mondell Street
Thermopolis, WY 82443
(307) 864-4090

Dated this 30th day of August, 2010.

By: Kevin L. Mosser
(Owner, Claimant, Agent)

Subscribed, sworn to, and acknowledged before me,
This 30th day of August 2010 by Kevin L. Mosser.

Bradette D'Acce (Notary Public)



BLM RECEIVED
PHOENIX, ARIZONA
SEP - 2 P 3:06



Flat Rate Mailing Envelope

For Domestic and International Use

Visit us at usps.com



Any amount of mailable material may be enclosed, as long as the envelope is not modified, and the contents are entirely confined within the envelope with the adhesive provided as the means of closure.

INTERNATIONAL RESTRICTIONS APPLY:

4-POUND WEIGHT LIMIT ON INTERNATIONAL APPLIES

Customs forms are required. Consult the International Mail Manual (IMM) at pe.usps.gov or ask a retail associate for details.

From/Expéditeur:

Kevin Mosser
820 Mandell St.
Thermopolis, WY
82443

To/Destataire:

U.S. Department of Interior
Bureau of Land Management
Arizona State Office
ONE North Central Ave.
Phoenix, AZ 85004

Country of Destination/Pays de destination:

082708_PM_EPI4F_OCT 2008

RECEIVED
BLM AZ STATE OFFICE
2010 SEP 30
PHOENIX, ARIZONA



USPS packaging products have been awarded Cradle to Cradle CertificationSM for their ecologically-intelligent design. For more information go to mbdc.com/usps

Cradle to Cradle CertifiedSM is a certification mark of MBDC.

Please recycle.



EPI4F

This packaging is the property of the U.S. Postal Service and is provided solely for use in sending Priority MailSM shipments. Misuse may be a violation of federal law. This packaging is not for resale. EPI4F © U.S. Postal Service, Oct. 2008; All rights reserved.

United States Department of the Interior
Bureau of Land Management
 LANDS/RECREATION & PLANNING
 ONE N CENTRAL AVE
 PHOENIX, AZ 85004 -2203
 Phone:

Receipt

No: 2204000

Transaction #: 2273951	
Date of Transaction: 08/30/2010	
CUSTOMER:	
MOSSER MINING & MINERALS LLC 820 MONDELL ST THERMOPOLIS, WY 82443-2326 US	

LINE #	QTY	DESCRIPTION	REMARKS	UNIT PRICE	TOTAL
1	1.00	LOCATABLE MINERALS / MINING CLAIMS- NOT NEW-UNADJUD, ONE AUTH NO. ONLY / MINING CLAIM MONEY RECEIVED CASES: AMC386105/\$560.00	MAINT FEE PYMNT (4) 2011	- n/a -	560.00
TOTAL:					\$560.00

PAYMENT INFORMATION			
NOTE: Items will appear on credit card statement as "Bureau of Land Mgmt CO".			
1	AMOUNT:	560.00	POSTMARKED: N/A
	TYPE:	CREDIT CARD	RECEIVED: 08/30/2010
	NAME:	MOSSER MINING & MINERALS LLC 820 MONDELL ST THERMOPOLIS WY 82443-2326 US	
	CARD NO:	XXXXXXXXXXXX4373	AUTH CODE: 03042Z
	NAME ON CARD:	KEVIN L MOSSER	
	EXPIRES:	04/2011	
	SIGNATURE:		

REMARKS

This receipt was generated by the automated BLM Collections and Billing System and is a paper representation of a portion of the official electronic record contained therein.



Flat Rate Mailing Envelope

For Domestic and International Use

Visit us at usps.com

Any amount of mailable material may be enclosed, as long as the envelope is not modified, and the contents are entirely confined within the envelope with the adhesive provided as the means of closure.

INTERNATIONAL RESTRICTIONS APPLY:

4-POUND WEIGHT LIMIT ON INTERNATIONAL APPLIES

Customs forms are required. Consult the *International Mail Manual (IMM)* at pe.usps.gov or ask a retail associate for details.

From:/Expéditeur:

Kevin Mossue
820 Mandell St.
Thermopolis, WY
82443

To:/Destinataire:

U.S. Department of Interior
Bureau of Land Management
Arizona State Office
ONE North Central Ave.
Phoenix, AZ 85004

Country of Destination:/Pays de destination:



RECEIVED
DLM AZ
2010 SEP 30
PHOENIX, AZ



USPS packaging products have been awarded Cradle to Cradle CertificationSM for their ecologically-intelligent design. For more information go to mbdc.com/usps
Cradle to Cradle CertifiedSM is a certification mark of MBDC.

Please recycle.



082708_PM_EP14F OCT 2008



PRIORITY[®]
MAIL

UNITED STATES POSTAL SERVICE



Flat Rate
Mailing Envelope

For Domestic and International Use

Visit us at usps.com

602-417-9556

STATE OF ARIZONA

**AFFIDAVIT OF MAINTENANCE FEE PAYMENT
IN LIEU OF ANNUAL ASSESSMENT WORK
FOR MINING CLAIM(S) AND SITE(S)**

AMC 386105

Original Document will be sent via mail

TO ALL WHOM IT MAY CONCERN:

The undersigned, **Kevin L. Mosser**, certifies that a payment of **ONE HUNDRED AND FOURTY DOLLARS** {\$140.00} per claim was made to the Bureau of Land Management (BLM) in lieu of the assessment work for the assessment year beginning ending on **September 1st, 2009**, for the mining claims listed below.

RECEIVED
BLMAZ STATE OFFICE

Name(s) of Claim(s) or Site(s):	BLM Serial Number(s):
<u>Nueva Alaska</u>	<u>AMC 386105</u>
<u>New Desert</u>	<u>AMC 386106</u>
<u>New Glory #1</u>	<u>AMC 386107</u>
<u>New Glory #2</u>	<u>AMC 386108</u>

The afore mentioned payment in lieu of assessment work was made for the purposes of holding and maintaining said claims in good standing, and to further develop the mineral potential of these claims in the future.

Call me @ 307-921-2877
for C.C. Info

Name and mailing address of the owner or claimant:

Kevin L. Mosser
Mosser Minning & Minerals
820 Mondell Street
Thermopolis, WY 82443
(307) 864-4090

Dated this 28th day of August, 2009.

By: Kevin Mosser
(Owner, Claimant, Agent)

Subscribed, sworn to, and acknowledged before me,
This 28th day of Aug, 2009 by Kevin L. Mosser.

Patricia A. Hughes (Notary Public)



United States Department of the Interior
Bureau of Land Management
 BUSINESS & SUPPORT SVCS DIV
 ONE N CENTRAL AVE SUITE 800
 PHOENIX, AZ 85004 -4427
 Phone: (602) 417-9200

Receipt

No: 1999827

Transaction #: 2064397	
Date of Transaction: 09/10/2009	
CUSTOMER:	MOSSER MINING & MINERALS LLC 820 MONDELL ST THERMOPOLIS, WY 82443-2326 US

LINE #	QTY	DESCRIPTION	REMARKS	UNIT PRICE	TOTAL
1	1.00	LOCATABLE MINERALS / MINING CLAIMS-NOT NEW-UNADJUD, ONE AUTH NO. ONLY / MINING CLAIM MONEY RECEIVED CASES: AMC386105/\$560.00	MAINT (4) 2010	- n/a -	560.00
TOTAL:					\$560.00

PAYMENT INFORMATION			
NOTE: Items will appear on credit card statement as "Bureau of Land Mgmt CO".			
1	AMOUNT:	560.00	POSTMARKED: N/A
	TYPE:	CREDIT CARD	RECEIVED: 09/10/2009
	NAME:	MOSSER MINING & MINERALS LLC 820 MONDELL ST THERMOPOLIS WY 82443-2326 US	
	CARD NO:	XXXXXXXXXXXX2945	AUTH CODE: 21697B
	NAME ON CARD:	KEVIN L MOSSER	
	EXPIRES:	04/2010	
	SIGNATURE:		

REMARKS

This receipt was generated by the automated BLM Collections and Billing System and is a paper representation of a portion of the official electronic record contained therein.

Amc 386105

STATE OF ARIZONA

RECEIVED
BLM AZ STATE OFFICE

**AFFIDAVIT OF MAINTENANCE FEE PAYMENT
IN LIEU OF ANNUAL ASSESSMENT WORK
FOR MINING CLAIM(S) AND SITE(S)**

2009 AUG 31 P 3:16

PHOENIX, ARIZONA

TO ALL WHOM IT MAY CONCERN:

The undersigned, **Kevin L. Mosser**, certifies that a payment of **ONE HUNDRED AND FOURTY DOLLARS {\$140.00}** per claim was made to the Bureau of Land Management (BLM) in lieu of the assessment work for the assessment year beginning / ending on **September 1st, 2009**, for the mining claims listed below.

Name(s) of Claim(s) or Site(s):	BLM Serial Number(s):
<u>Nueva Alaska</u>	<u>AMC 386105</u>
<u>New Desert</u>	<u>AMC 386106</u>
<u>New Glory #1</u>	<u>AMC 386107</u>
<u>New Glory #2</u>	<u>AMC 386108</u>

The afore mentioned payment in lieu of assessment work was made for the purposes of holding and maintaining said claims in good standing, and to further develop the mineral potential of these claims in the future.

Name and mailing address of the owner or claimant: Kevin L. Mosser
Mosser Minning & Minerals
820 Mondell Street
Thermopolis, WY 82443
(307) 864-4090

Dated this 28th day of August, 2009.

By: Kevin Mosser
(Owner, Claimant, Agent)

Subscribed, sworn to, and acknowledged before me,
This 28th day of Aug, 2009 by Kevin L. Mosser.

Patricia A. Hughes (Notary Public)



ENTERED INTO COMPUTER

TES 9/17/09 D.A. (4)

U.S. Department of the Interior
Bureau of Land Management
Arizona State Office
One North Central Avenue
Phoenix, AZ 85004

RECEIVED
BLM AZ STATE OFFICE

2009 AUG 31 P 3: 16

PHOENIX, ARIZONA

Dear BLM Representative:

August 28th, 2009

Please Find enclosed a copy of my **Affidavit of Maintenance Fee Payment** for the 2009/2010 fiscal year. Payment was made via a credit card transaction on August 28th, 2009, over the phone.

Please append the enclosed document to the necessary files, and if possible send the "physical" receipt for the transaction to the address below.

Thank You,



Kevin L. Mosser
820 Mondell Street
Thermopolis, WY
82443

United States Department of the Interior
 Bureau of Land Management
 BUSINESS & SUPPORT SVCS DIV
 ONE N CENTRAL AVE SUITE 800
 PHOENIX, AZ 85004 -4427
 Phone: (602) 417-9200

Receipt

No: 1999827

Transaction #: 2064397	
Date of Transaction: 09/10/2009	
CUSTOMER:	MOSSER MINING & MINERALS LLC 820 MONDELL ST THERMOPOLIS, WY 82443-2326 US

LINE #	QTY	DESCRIPTION	REMARKS	UNIT PRICE	TOTAL
1	1.00	LOCATABLE MINERALS / MINING CLAIMS-NOT NEW-UNADJUD, ONE AUTH NO. ONLY / MINING CLAIM MONEY RECEIVED CASES: AMC386105/\$560.00	MAINT (4) 2010	- n/a -	560.00
TOTAL:					\$560.00

PAYMENT INFORMATION					
NOTE: Items will appear on credit card statement as "Bureau of Land Mgmt CO".					
1	AMOUNT:	560.00	POSTMARKED:	N/A	
	TYPE:	CREDIT CARD	RECEIVED:	09/10/2009	
	NAME:	MOSSER MINING & MINERALS LLC 820 MONDELL ST THERMOPOLIS WY 82443-2326 US			
	CARD NO:	XXXXXXXXXXXX2945	AUTH CODE:	21697B	
	NAME ON CARD:	KEVIN L MOSSER			
	EXPIRES:	04/2010			
	SIGNATURE:				

REMARKS

This receipt was generated by the automated BLM Collections and Billing System and is a paper representation of a portion of the official electronic record contained therein.

Amc 386105

STATE OF ARIZONA

AFFIDAVIT OF MAINTENANCE FEE PAYMENT
IN LIEU OF ANNUAL ASSESSMENT WORK
FOR MINING CLAIM(S) AND SITE(S)

PHOENIX, ARIZONA

2008 AUG 29 P 2:22

RECEIVED
BLM AZ STATE OFFICE

TO ALL WHOM IT MAY CONCERN:

The undersigned, Kevin L. Mosser, certifies that a payment of **ONE HUNDRED TWENTY FIVE DOLLARS {\$125.00}** per claim was made to the Bureau of Land Management (BLM) in lieu of the assessment work for the assessment year beginning / ending on September 1st, 2008, for the mining claims listed below.

Name(s) of Claim(s) or Site(s):	BLM Serial Number(s):
<u>Nueva Alaska</u>	<u>AMC 386105</u>
<u>New Desert</u>	<u>AMC 386106</u>
<u>New Glory #1</u>	<u>AMC 386107</u>
<u>New Glory #2</u>	<u>AMC 386108</u>

The afore mentioned payment in lieu of assessment work was made for the purposes of holding and maintaining said claims in good standing, and to further develop the mineral potential of these claims in the future.

Name and mailing address of the owner or claimant: Kevin L. Mosser
Mosser Minning & Minerals
820 Mondell Street
Thermopolis, WY 82443
(307) 864 -4090

Dated this 28th day of August, 2008. By: Kevin Mosser
(Owner, Claimant, Agent)

Subscribed, sworn to, and acknowledged before me,
This 28th day of Aug, 2008 by Kevin L. Mosser.

Patricia A Hughes (Notary Public)

already entered by Pauline.
Payment made by credit card
over the phone. AS



United States Department of the Interior
Bureau of Land Management
 BUSINESS & SUPPORT SVCS DIV
 ONE N CENTRAL AVE SUITE 800
 PHOENIX, AZ 85004 -4427
 Phone: (602) 417-9200

Receipt

No: 1775078

Transaction #: 1832840	
Date of Transaction: 08/29/2008	
CUSTOMER:	KEVIN MOSSER MOSSER MINING & MINERALS LLC 820 MONDELL ST THERMOPOLIS, WY 82443

LINE #	QTY	DESCRIPTION	REMARKS	UNIT PRICE	TOTAL
1	1.00	LOCATABLE MINERALS / MINING CLAIMS- NOT NEW-UNADJUD, ONE AUTH NO. ONLY / MINING CLAIM MONEY RECEIVED (455) CASES: AMC386105/\$500.00	2009 MAINT (4)	- n/a -	500.00
TOTAL:					\$500.00

PAYMENT INFORMATION			
NOTE: Items will appear on credit card statement as "Bureau of Land Mgmt CO".			
1	AMOUNT:	\$500.00	POSTMARKED: N/A
	TYPE:	CREDIT CARD	RECEIVED: 08/29/2008
	NAME:	MOSSER MINING & MINERALS LLC MOSSER, KEVIN 820 MONDELL ST THERMOPOLIS WY 82443	
	CARD NO:	XXXXXXXXXXXX4373	AUTH CODE: 02951Z
	NAME ON CARD:	KEVIN L MOSSER	
	EXPIRES:	04/30/2011	
	SIGNATURE:		

REMARKS

This receipt was generated by the automated BLM Collections and Billing System and is a paper representation of a portion of the official electronic record contained therein.

U.S. Department of the Interior
Bureau of Land Management
Arizona State Office
One North Central Avenue
Phoenix, AZ 85004

Dear BLM Representative:

August 29th, 2008

Please find enclosed a copy of my **Affidavit of Maintenance Fee Payment** for the 2008/2009 fiscal year. Payment for these claims was made via a credit card transaction on August 28th, 2008, over the telephone.

Please append the enclosed document to the necessary files, and if possible send the "physical" receipt for the transaction to the address below.

Thank You,



Kevin L. Mosser
820 Mondell Street
Thermopolis, WY
82443

RECEIVED
BLM AZ STATE OFFICE
2008 AUG 29 P 2:22
PHOENIX, ARIZONA

AMC 386105

STATE OF ARIZONA

**AFFIDAVIT OF MAINTENANCE FEE PAYMENT
IN LIEU OF ANNUAL ASSESSMENT WORK
FOR MINING CLAIM(S) AND SITE(S)**

2008 AUG 28 P 14: 06
STATE OF ARIZONA
PROPERTY
RECORDS DIVISION

TO ALL WHOM IT MAY CONCERN:

The undersigned, Kevin L. Mosser, certifies that a payment of **ONE HUNDRED TWENTY FIVE DOLLARS {\$125.00}** per claim was made to the Bureau of Land Management (BLM) in lieu of the assessment work for the assessment year beginning / ending on September 1st, 2008, for the mining claims listed below.

Name(s) of Claim(s) or Site(s):	BLM Serial Number(s):
<u>Nueva Alaska</u>	<u>AMC 386105</u>
<u>New Desert</u>	<u>AMC 386106</u>
<u>New Glory #1</u>	<u>AMC 386107</u>
<u>New Glory #2</u>	<u>AMC 386108</u>

ENTERED INTO COMPUTER
SEP 12 2008

The afore mentioned payment in lieu of assessment work was made for the purposes of holding and maintaining said claims in good standing, and to further develop the mineral potential of these claims in the future.

Name and mailing address of the owner or claimant:

Kevin L. Mosser
 Mosser Mining & Minerals
 820 Mondell Street
 Thermopolis, WY 82443
 (307) 864 -4090

Dated this 28th day of August, 2008.

By: Kevin Mosser
(Owner, Claimant, Agent)

Subscribed, sworn to, and acknowledged before me,
This 28th day of Aug, 2008 by Kevin L. Mosser.

Patricia A. Hughes (Notary Public)

4 CLAIMS
\$500.00
1775078



United States Department of the Interior
Bureau of Land Management
 BUSINESS & SUPPORT SVCS DIV
 ONE N CENTRAL AVE SUITE 800
 PHOENIX, AZ 85004 -4427
 Phone: (602) 417-9200

Receipt

No: 1775078

Transaction #: 1832840	
Date of Transaction: 08/29/2008	
CUSTOMER:	KEVIN MOSSER MOSSER MINING & MINERALS LLC 820 MONDELL ST THERMOPOLIS, WY 82443

LINE #	QTY	DESCRIPTION	REMARKS	UNIT PRICE	TOTAL
1	1.00	LOCATABLE MINERALS / MINING CLAIMS-NOT NEW-UNADJUD, ONE AUTH NO. ONLY / MINING CLAIM MONEY RECEIVED (455) CASES: AMC386105/\$500.00	2009 MAINT (4)	- n/a -	500.00
TOTAL:					\$500.00

PAYMENT INFORMATION				
NOTE: Items will appear on credit card statement as "Bureau of Land Mgmt CO".				
1	AMOUNT:	\$500.00	POSTMARKED:	N/A
	TYPE:	CREDIT CARD	RECEIVED:	08/29/2008
	NAME:	MOSSER MINING & MINERALS LLC MOSSER, KEVIN 820 MONDELL ST THERMOPOLIS WY 82443		
	CARD NO:	XXXXXXXXXXXX4373	AUTH CODE:	02951Z
	NAME ON CARD:	KEVIN L MOSSER		
	EXPIRES:	04/30/2011		
	SIGNATURE:			

NOTICE!!

These documents have been scanned!

Do not place un-scanned documents beneath this notice!

Do not remove this notice from this file!

GPO Jacket No. 560-102
Print Order 61540
Rise Business Services, LLC
Job=AZ15 5/23/2019



Box Number= AZ15087



Claim Begin-End: AMC386105-AMC386108

5 Miscellaneous



AZ15087-11

AMC385403-AMC386592

**NO
DOCUMENTS
FOUND**

NO DOCUMENTS FOUND
NO DOCUMENTS FOUND

NOTICE!!

These documents have been scanned!

Do not place un-scanned documents beneath this notice!

Do not remove this notice from this file!

GPO Jacket No. 560-102
Print Order 61540
Rise Business Services, LLC
Job=AZ15 5/23/2019



Box Number= AZ15087



Claim Begin-End: AMC386105-AMC386108

6 Location Notices-Amendments and Supporting Documents



AZ15087-11

AMC385403-AMC386592

MINING CLAIM STATUS REPORT

DATA ENTRY TR

MTP CHECKED BY TMC ✓
GEO CHECKED BY TMC ✓

LEAD SERIAL NO. AMC 386105 THROUGH AMC 386108

# <u>4</u>	LODE	LOCATION FEE @ \$30 =	\$ <u>120</u>
#	PLACER	PROCESSING FEE @ \$15 =	\$ <u>60</u>
#	ASSOCIATION PL	MAINTENANCE FEE @ \$125 =	\$ <u>500</u>
#	MILL SITE	OVERAGE	\$
#	TUNNEL SITE	SHORTAGE	\$
		OTHER FEES	\$
	ENOUGH LOCATORS	TOTAL	\$ <u>680.00</u> - OK

YES [] NO []

OVER-THE-COUNTER MAIL [] TIMELY FILED: YES NO []

LEGAL DESCRIPTION: T 5N R 14W SEC 21, 4, 5
 T 5N R 18W SEC 33
 T 6N R 14W SEC 33
 T _____ R _____ SEC _____

BLM FOREST SERVICE [] SUBJ TO PL 359: YES [] NO []

WILDERNESS AREA: NO YES []

SPLIT ESTATE: SX [] PX [] SRHA [] OTHER [] N/A []
PROPER NOTICE FILED IF LOCATED ON SRHA LANDS-YES [] NO [] N/A []

RECONVEYED MINERALS ON BLM LANDS REQUIRE OPENING ORDERS FROM 1944 TO 1993. OPEN TO ENTRY ON: _____ N/A []

COMMENTS/STATUS: VOID [] PARTIALLY VOID [] PVT MINERALS []
WITHDRAWN LANDS [] OTHER []

Claimant acknowledges that portions of the following claim(s) site(s) may be void or voidable. _____

Signature of claimant _____
FINAL ADJUDICATION TR DATE 3-12-08

AMC 386105

LOCATION NOTICE FOR LODE MINING CLAIM

NOTICE IS HEREBY GIVEN that the Nueva Alaska
lode mining claim has been located
by Kevin Mosser whose current mailing
address is 820 Mandell Street
Thermopolis, WY 82443

RECEIVED
BLM, AZ STATE OFFICE
2007 OCT -5 P 3:46
PHOENIX, AZ
BLM
Date
Stamp

The general course of this claim is North - South and it is situated in Maricopa
County, Arizona. This claim is 1500 feet in length and 600 feet in width. This claim runs
from the location monument on which this location notice is posted approximately 100 feet in a
Northern direction to the North end line and 1400 feet in a Southern direction to the
South end line. This claim is marked by six monuments, one at each corner and one at the center of each
end line of the claim.

The location monument on which this notice is posted is situated within Section 33, Township 5
N, Range 10 W, Gila Salt River Base and Meridian, Arizona and this claim encompasses portions
of the following quarter section (s), section (s), Township (s) and Range (s) SW 1/4, sect 33,
7SN, R10W

Gila Salt River Base and Meridian, Arizona.

The locality of this claim with reference to some natural object or permanent monument and additional information
(if any) concerning its locality are as follows: 1/4 miles NE of
Weldon Hill.

DATED AND POSTED on the ground this 5th day of October, 2007.

LOCATOR (s) Kevin Mosser (Kevin Mosser)
} SS.

STATE OF ARIZONA
COUNTY OF LA PAZ

This instrument was acknowledged before me this 5 day of
OCT, 2007, by Kevin Mosser
in witness whereof I herewith set my hand and official seal.



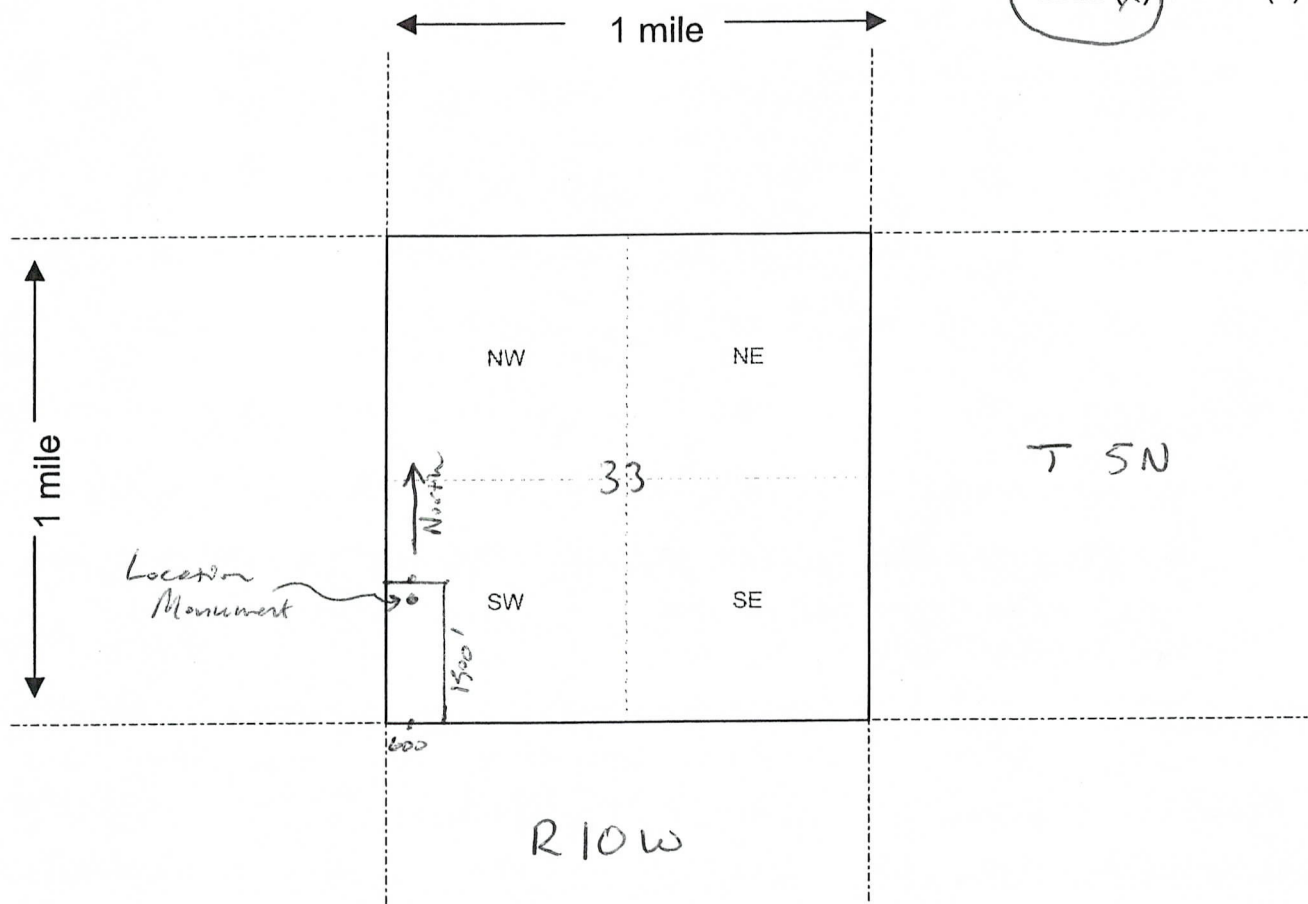
Linda M. Darland
NOTARY PUBLIC - ARIZONA
LA PAZ COUNTY
My Commission Expires
July 31, 2011

Form MCF100
Revised July 2005

AMC 386105

MINING CLAIM MAP

Lode (X) Placer ()



1. The above map depicts the Nueva Alaska mining claim, which is located in Section (s) 33, Township 5 N, Range 10 W, Gila and Salt River Base and Meridian, Maricopa County, Arizona.
2. The type of corner and location monuments used are as follows: Wooden Posts
and Stone markers
3. The bearings and distances in degrees and feet between claim corners are as depicted on the map.

Form MCF100a
Revised July 2005

LOCATION NOTICE FOR LODE MINING CLAIM

NOTICE IS HEREBY GIVEN that the New Desert
lode mining claim has been located
by Kevin Mosser whose current mailing
address is 820 Mondell Street
Thermopolis, WY 82443.

BLM
Date
Stamp
RECEIVED
B.L.M. AZ STATE OFFICE
2007 OCT - 5 P 3:46
PHOENIX, AZ

The general course of this claim is N 50 W and it is situated in 461
County, Arizona. This claim is 1500 feet in length and 600 feet in width. This claim runs
from the location monument on which this location notice is posted approximately 200 feet in a
N 50 W direction to the Northern end line and 1300 feet in a S 50 E direction to the
Southern end line. This claim is marked by six monuments, one at each corner and one at the center of each
end line of the claim.

The location monument on which this notice is posted is situated within Section 21, Township 5
N, Range 14 W, Gila Salt River Base and Meridian, Arizona and this claim encompasses portions
of the following quarter section (s), section (s), Township (s) and Range (s) NW 1/4 and NE 1/4
of sect 21, T5N, R14W

Gila Salt River Base and Meridian, Arizona.

The locality of this claim with reference to some natural object or permanent monument and additional information
(if any) concerning its locality are as follows: 1/2 mile North, 1/2 mile East

From common section corner

20	21
29	28

DATED AND POSTED on the ground this 4th day of October, 2007.

LOCATOR (s) Kevin Mosser
(Kevin Mosser)

STATE OF ARIZONA }
COUNTY OF LA PAZ } ss.

This instrument was acknowledged before me this 4 day of
OCT, 2007, by Kevin Mosser
in witness whereof I herewith set my hand and official seal.



Linda M. Darland
NOTARY PUBLIC - ARIZONA
LA PAZ COUNTY
My Commission Expires
July 31, 2011

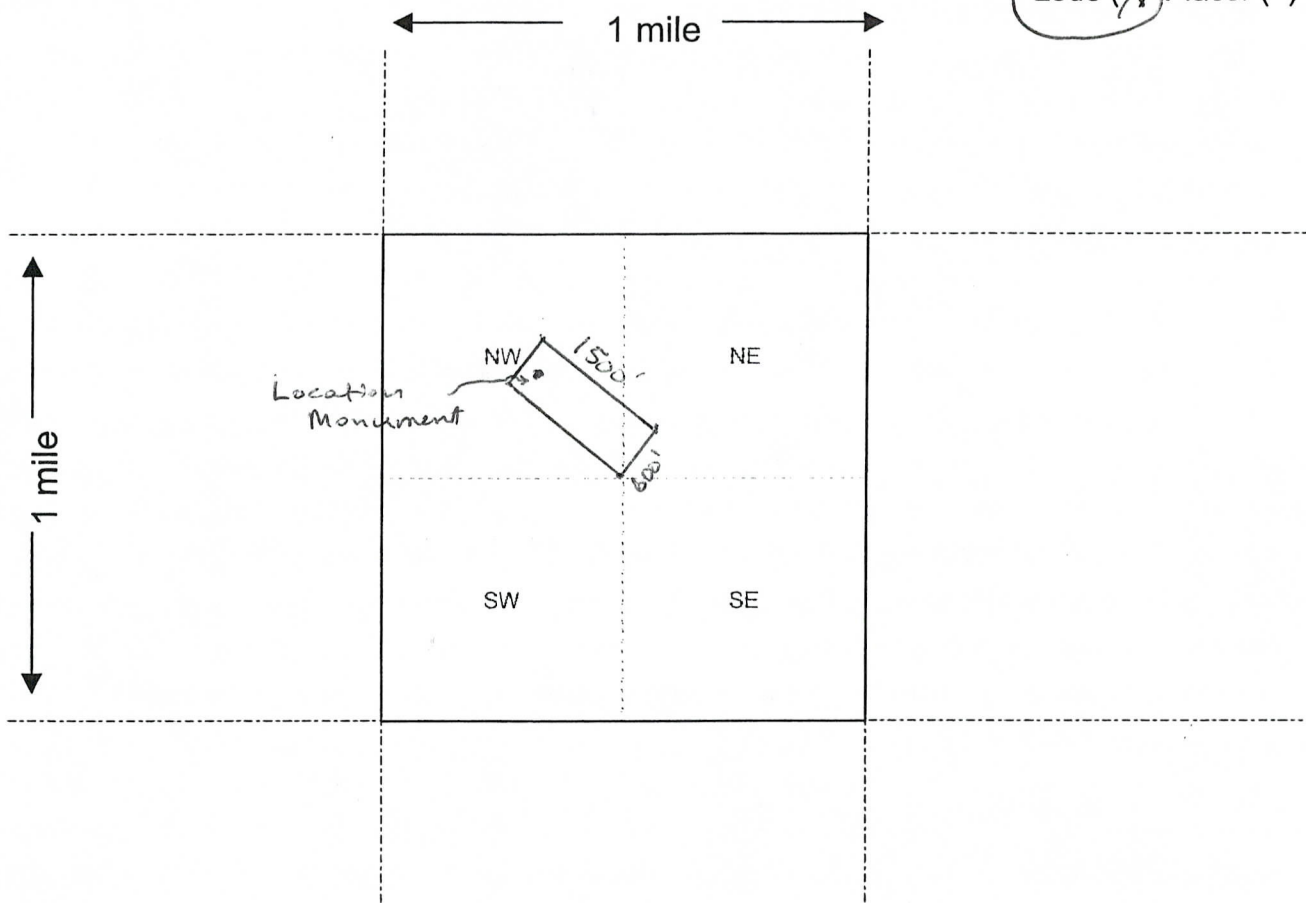
Form MCF100
Revised July 2005

This form is NOTARY PUBLIC on the Arizona Department of Mines & Mineral Resources and may be reproduced.

AMC 386106

MINING CLAIM MAP

Lode (X) Placer ()



Scale : 1" = 2000 feet



1. The above map depicts the New Desert mining claim, which is located in Section (s) 21, Township 5 N, Range 14 W, Gila and Salt River Base and Meridian, La Paz County, Arizona.
2. The type of corner and location monuments used are as follows: 4x4 Wooden Posts AND Stone markers.
3. The bearings and distances in degrees and feet between claim corners are as depicted on the map.

Form MCF100a
Revised July 2005

LOCATION NOTICE FOR LODE MINING CLAIM

NOTICE IS HEREBY GIVEN that the New GLORY # 1
lode mining claim has been located
by Kevin Mosser whose current mailing
address is 820 Mondell St
Thermopolis, WY 82443

RECEIVED
B.L.M. AZ STATE OFFICE
2007 OCT -5 P 3:46
PHOENIX, AZ
BLM
Date
Stamp

The general course of this claim is N40°E and it is situated in La Paz
County, Arizona. This claim is 1500 feet in length and 600 feet in width. This claim runs
from the location monument on which this location notice is posted approximately 1500 feet in a
N40E direction to the North end line and 0 feet in a S40E direction to the
Southern end line. This claim is marked by six monuments, one at each corner and one at the center of each
end line of the claim.

The location monument on which this notice is posted is situated within Section 4, Township 5
N, Range 14 W, Gila Salt River Base and Meridian, Arizona and this claim encompasses portions
of the following quarter section (s), section (s), Township (s) and Range (s) NW 1/4, sect 4, T5N,
R14W and SW 1/4, sect 33, T6N, R14W
Gila Salt River Base and Meridian, Arizona.

The locality of this claim with reference to some natural object or permanent monument and additional information
(if any) concerning its locality are as follows: Approx 2 1/4 miles SW of
Salome Peak

DATED AND POSTED on the ground this 4th day of October, 2007.

LOCATOR (s) Kevin Mosser
(Kevin Mosser)

STATE OF ARIZONA }
COUNTY OF LA PAZ } ss.

This instrument was acknowledged before me this 4 day of
OCT 2007, by Kevin Mosser
in witness whereof I herewith set my hand and official seal.

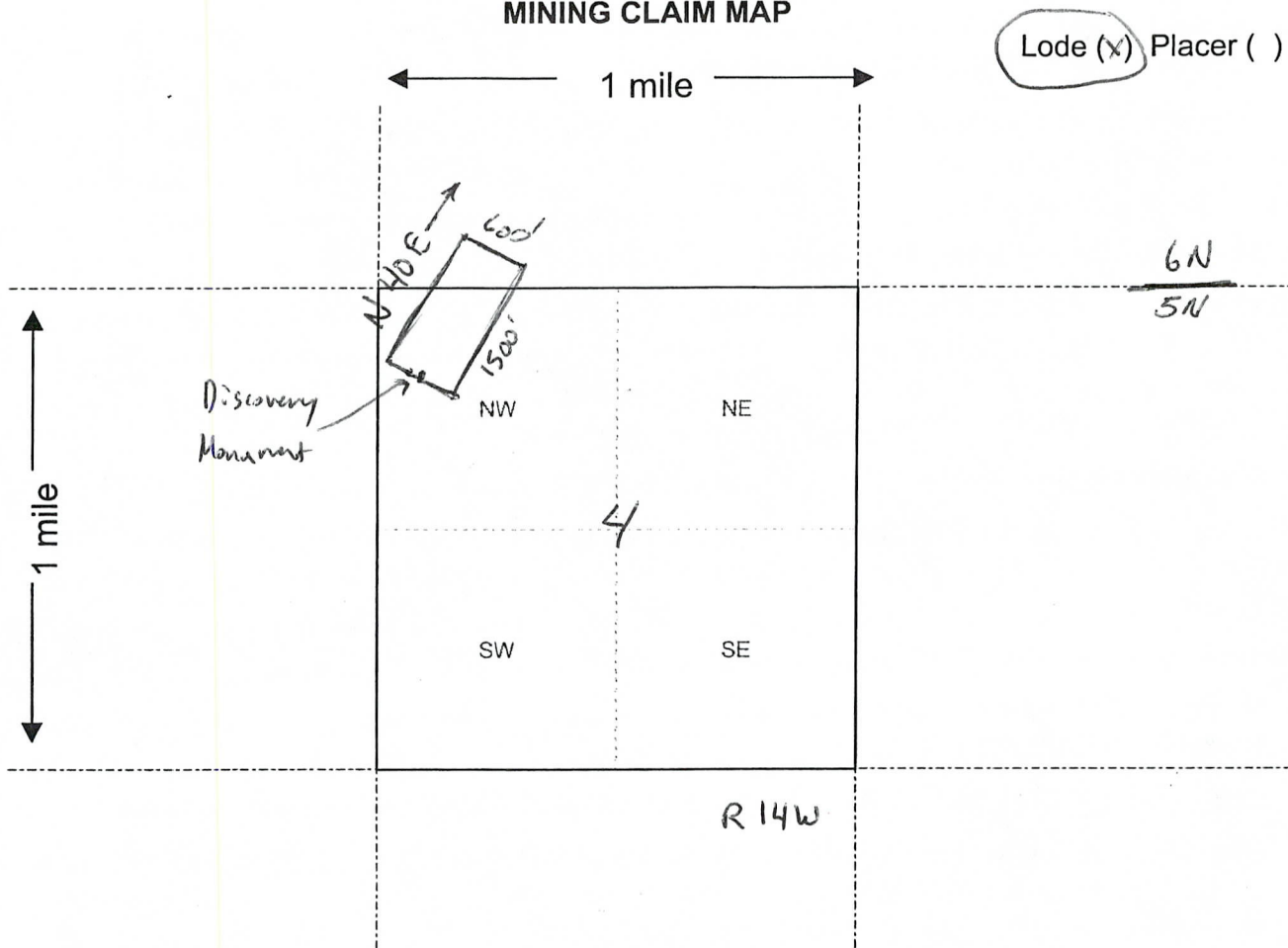


Linda M. Darland
NOTARY PUBLIC - ARIZONA
LA PAZ COUNTY
My Commission Expires
July 31, 2011

Form MCF100
Revised July 2005

AMC 386107

MINING CLAIM MAP



Lode (x) Placer ()

Scale : 1" = 2000 feet



1. The above map depicts the New Glory # 1 mining claim, which is located in Section (s) 4, Township 5 N, Range 14 W, Gila and Salt River Base and Meridian, La Paz County, Arizona.
2. The type of corner and location monuments used are as follows: Wooden 4x4 Posts and stone markers.
3. The bearings and distances in degrees and feet between claim corners are as depicted on the map.

Form MCF100a
Revised July 2005

LOCATION NOTICE FOR LODE MINING CLAIM

NOTICE IS HEREBY GIVEN that the New Glory #2
lode mining claim has been located
by Kevin Mosser whose current mailing
address is 820 Mondell Street
Thermopolis, WY 82443

RECEIVED
B.L.M. AZ STATE OFFICE
2007 OCT -5 P 3:46
PHOENIX, AZ
BLM
Date
Stamp

The general course of this claim is N 40° E and it is situated in La Paz
County, Arizona. This claim is 1500 feet in length and 600 feet in width. This claim runs
from the location monument on which this location notice is posted approximately 1500 feet in a
S40°W direction to the southern end line and 0 feet in a N40E direction to the
Northern end line. This claim is marked by six monuments, one at each corner and one at the center of each
end line of the claim.

The location monument on which this notice is posted is situated within Section 4, Township 5
N, Range 14 W, Gila Salt River Base and Meridian, Arizona and this claim encompasses portions
of the following quarter section (s), section (s), Township (s) and Range (s) NW 1/4, sect 4,
T5N, R14W and the NE 1/4, sect 5, T5N, R14W
Gila Salt River Base and Meridian, Arizona.

The locality of this claim with reference to some natural object or permanent monument and additional information
(if any) concerning its locality are as follows: Approx 2 1/2 miles SW
of Salome Peak

DATED AND POSTED on the ground this 4th day of October, 2007.

LOCATOR (s) Kevin Mosser
(Kevin Mosser)

STATE OF ARIZONA }
COUNTY OF LA PAZ } ss.

This instrument was acknowledged before me this 4 day of
OCT 2007 by Kevin Mosser
in witness whereof I herewith set my hand and official seal.



Linda M. Darland
NOTARY PUBLIC - ARIZONA
LA PAZ COUNTY
My Commission Expires
July 31, 2011

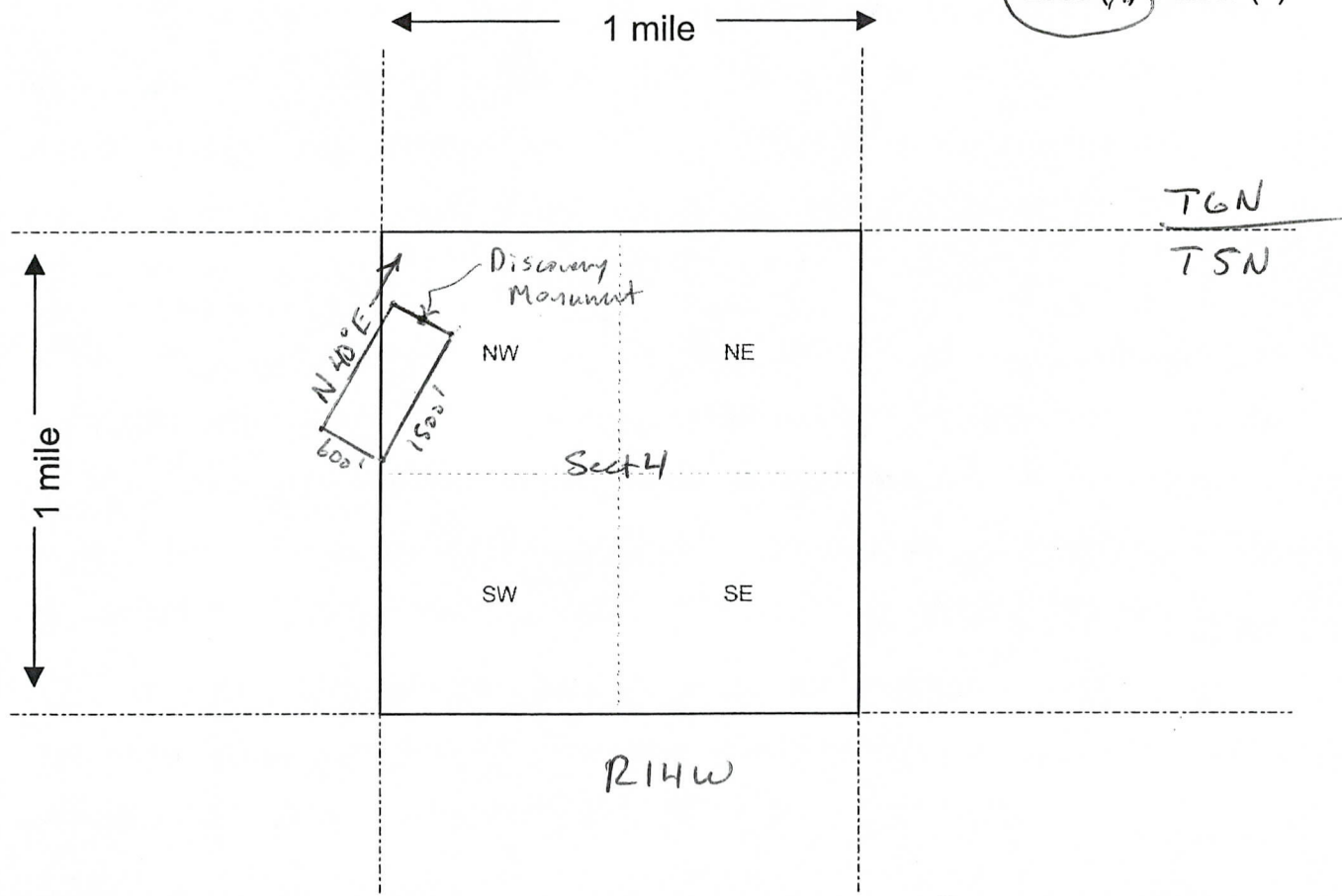
Form MCF100
Revised July 2005

This form is available from the Arizona Department of Mines & Mineral Resources and may be reproduced.

AMC 386108

MINING CLAIM MAP

Lode (X) Placer ()



Scale : 1" = 2000 feet



1. The above map depicts the New Glory #2 mining claim, which is located in Section (s) 4, Township 5 N, Range 14 W, Gila and Salt River Base and Meridian, La Paz County, Arizona.
2. The type of corner and location monuments used are as follows: Wooden 4x4 posts and stone markers.
3. The bearings and distances in degrees and feet between claim corners are as depicted on the map.

Form MCF100a
Revised July 2005

Input Parameters for Geographic Report with Land

System Id = CR

Admin State = AZ

Geo State = AZ

Casetype Begins With

Case Disp Txt = AUTHORIZED, CANCELLED, EXPIRED, PENDING, REJECTED, RELINQUISHED

Mer Twp Rng =

Section =

Mtrs = 14 0050N 0100W 033, 14 0050N 0140W 004, 14 0050N 0140W 005, 14 0050N 0140W 021, 14 0060N 0140W 033

Commodity =

Commodity Txt =

Pending Org =

Pend Org Decode =

Total Rows Returned: 1

RUN TIME: 12:10 PM

UNITED STATES DEPARTMENT OF INTERIOR
BUREAU OF LAND MANAGEMENT
GEOGRAPHIC REPORT WITH LAND
Sorted by Serial Number

RUN DATE: 10/24/2007
Page 1 of 1

Adm State: AZ

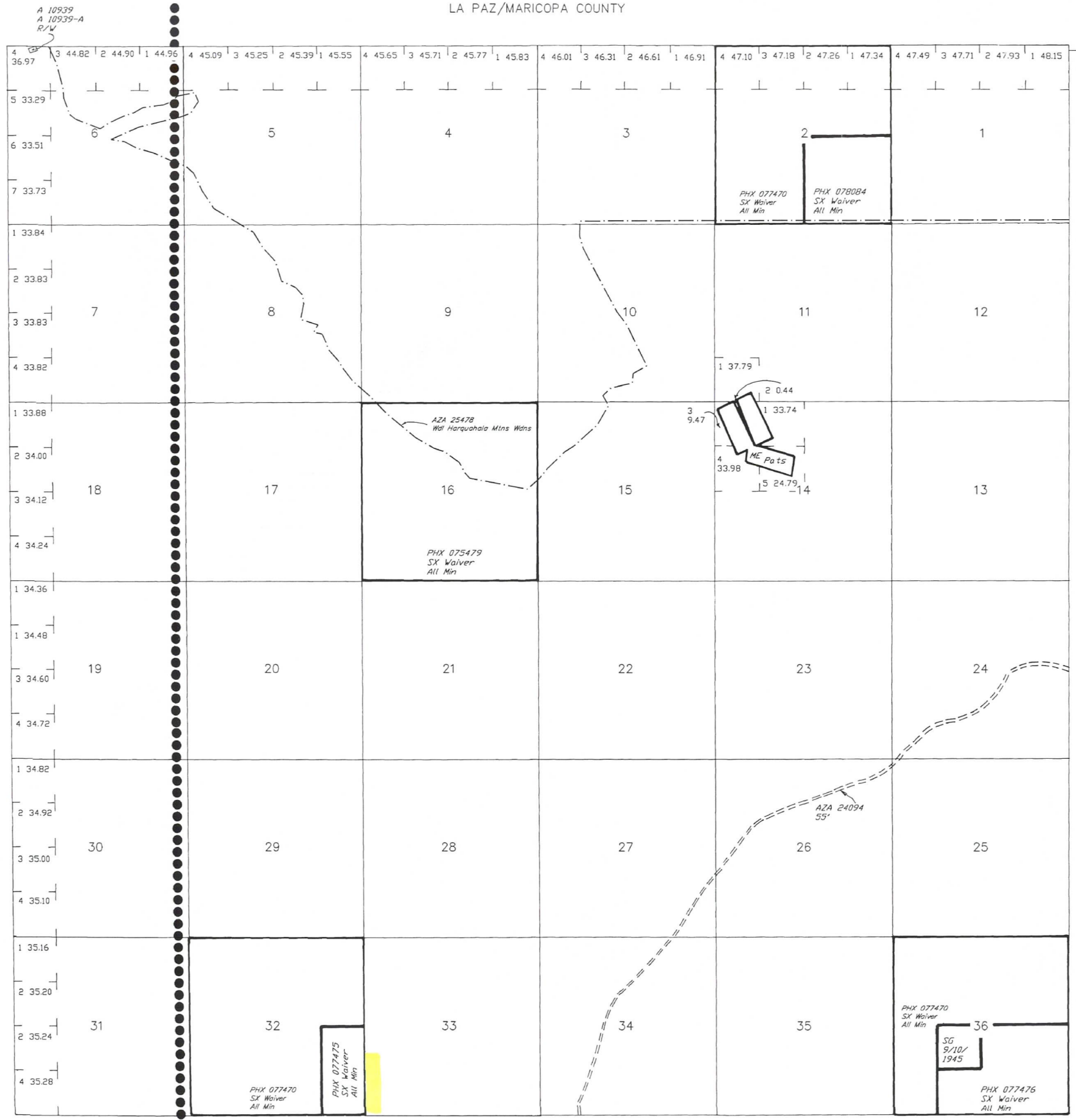
Serial Number: AZA 026968
Total Case Acres: 1.000

<u>Casetype</u>	<u>Case Disp</u>				<u>Sect</u>	<u>Sur Typ</u>	<u>Sur Num</u>	<u>Suff</u>	<u>Subdivision</u>	<u>Act Pend</u>
380913	EXPIRED	14	0050N	0140W	005	FF		1	PART;	

TOWNSHIP 5 NORTH RANGE 10 WEST OF THE GILA AND SALT RIVER MERIDIAN, ARIZONA

LA PAZ/MARICOPA COUNTY

STATUS OF PUBLIC DOMAIN
LAND AND MINERAL TITLES

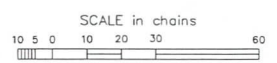


INDEX TO SEGREGATED TRACTS				
TRACT NO	ORIGINAL SURVEY			
	T	R	SEC	SUBDIVISION

FOR ORDERS AFFECTING DISPOSAL OR USE OF UNIDENTIFIED LANDS WITHDRAWN FOR CLASSIFICATION, MINERALS, WATER AND/OR OTHER PUBLIC PURPOSES, REFER TO INDEX OF MISCELLANEOUS DOCUMENTS.

- DIST NO 2
- GRAZING DIST 2
- MDS 340 NE
- AZA 28043 R/W Sec 6 : Lot 4
- AZA 31254 R/W 25' Sec 26 : SW1/4SW1/4

LA PAZ O12 MARICOPA O13



WARNING STATEMENT
This plot is the Bureau's Record of Title, and should be used only as a graphic display of the township survey data. Records hereon do not reflect title changes which may have been effected by lateral movements of rivers or other bodies of water. Refer to the cadastral surveys for official survey information.

Lat 33°43'29"N
Long 113°14'15"W

CURRENT TO	TH	T	5 N
7-10-2002	PV	R	10 W

